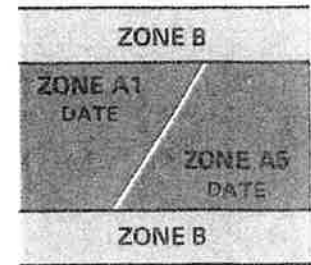


KEY TO SYMBOLS

ZONE DESIGNATIONS\* WITH DATE OF IDENTIFICATION  
ie., 12/2/74



- Base Flood Elevation Line with elevation in feet 513
- Base Flood Elevation where uniform within zone (EL 987' MSL)
- Elevation Reference Mark RM7 x
- River Mile M 1.5

\*EXPLANATION OF ZONE DESIGNATIONS

A flood insurance map displays the zone designations for a community according to areas of designated flood hazards. The zone designations used by FIA are:

Zone	Explanation
A	Areas of 100-year flood; base flood elevations and flood hazard factors not determined.
A0	Areas of 100-year shallow flooding; flood depth 1 to 3 feet; product of flood depth (feet) and velocity (feet per second) less than 15.
A1 - A30	Areas of 100-year flood; base flood elevations and flood hazard factors determined.
A99	Areas of 100-year flood to be protected by a flood protection system under construction; base flood elevations and flood hazard factors not determined.
B	Area between limits of 100-year flood and 500-year flood; areas of 100-year shallow flooding where depths less than 1 foot.
C	Areas outside 500-year flood.
D	Areas of undetermined, but possible, flood hazards.
V	Areas of 100-year coastal flood with velocity (wave action); base flood elevations and flood hazard factors not determined.
V0	Areas of 100-year shallow flooding with velocity; flood depth 1 to 3 feet; product of depth (feet) and velocity (feet per second) more than 15.
V1 - V30	Areas of 100-year coastal flood with velocity (wave action); base flood elevations and flood hazard factors determined.

CONSULT NFIA SERVICING COMPANY OR LOCAL INSURANCE AGENT OR BROKER TO DETERMINE IF PROPERTIES IN THIS COMMUNITY ARE ELIGIBLE FOR FLOOD INSURANCE.

INITIAL IDENTIFICATION DATE: JULY 23, 1971

INTERIM MAP REVISION EFFECTIVE JULY 1, 1974 TO CHANGE ZONE DESIGNATIONS

MAP REVISED FEBRUARY 20, 1976 TO REFLECT CURVILINEAR FLOOD BOUNDARY AND TO ADD SPECIAL FLOOD HAZARD AREAS

MAP REVISED JULY 29, 1977 TO CHANGE ZONE BOUNDARIES.

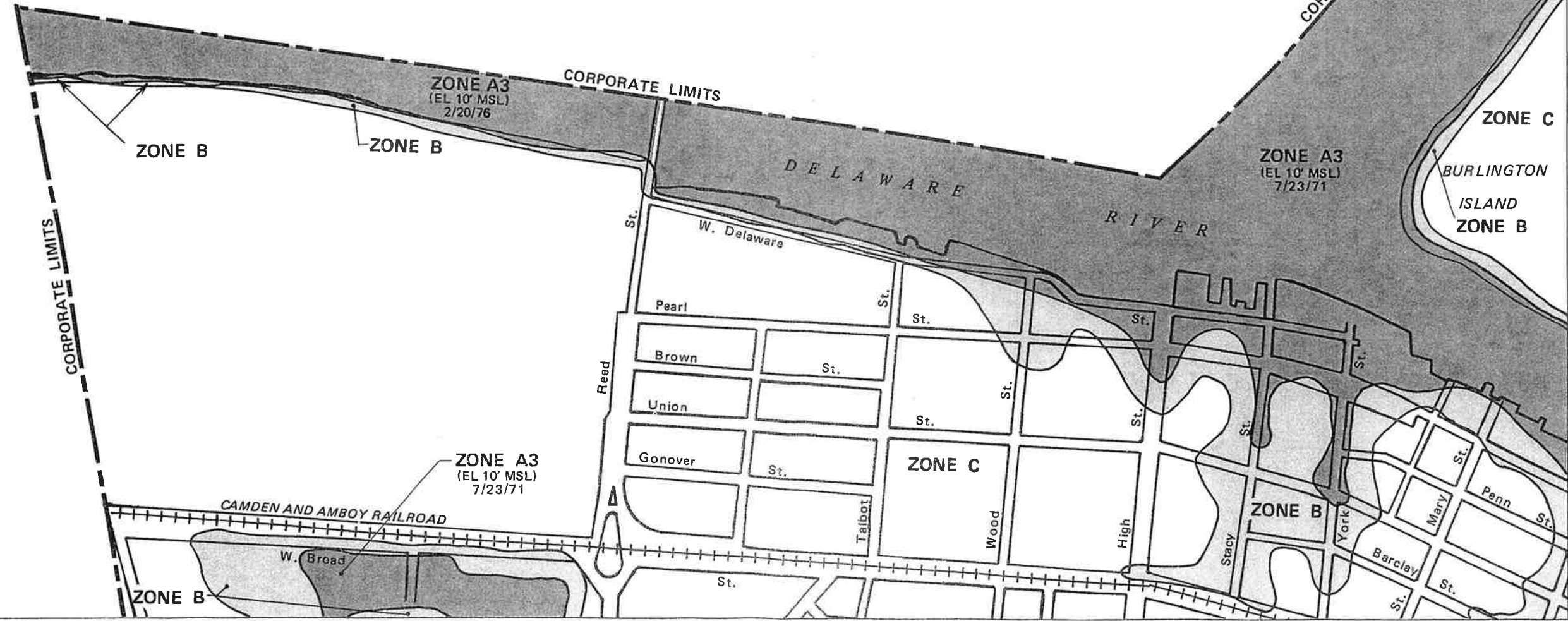
DEPARTMENT OF HOUSING AND URBAN DEVELOPMENT  
Federal Insurance Administration

FLOOD HAZARD BOUNDARY MAP H - 01 - 04  
FLOOD INSURANCE RATE MAP I - 01 - 04

MAP INDEX

CITY OF BURLINGTON, NJ  
(BURLINGTON CO.)

COMMUNITY NO. 345287B



JOINS 02

JOINS 03



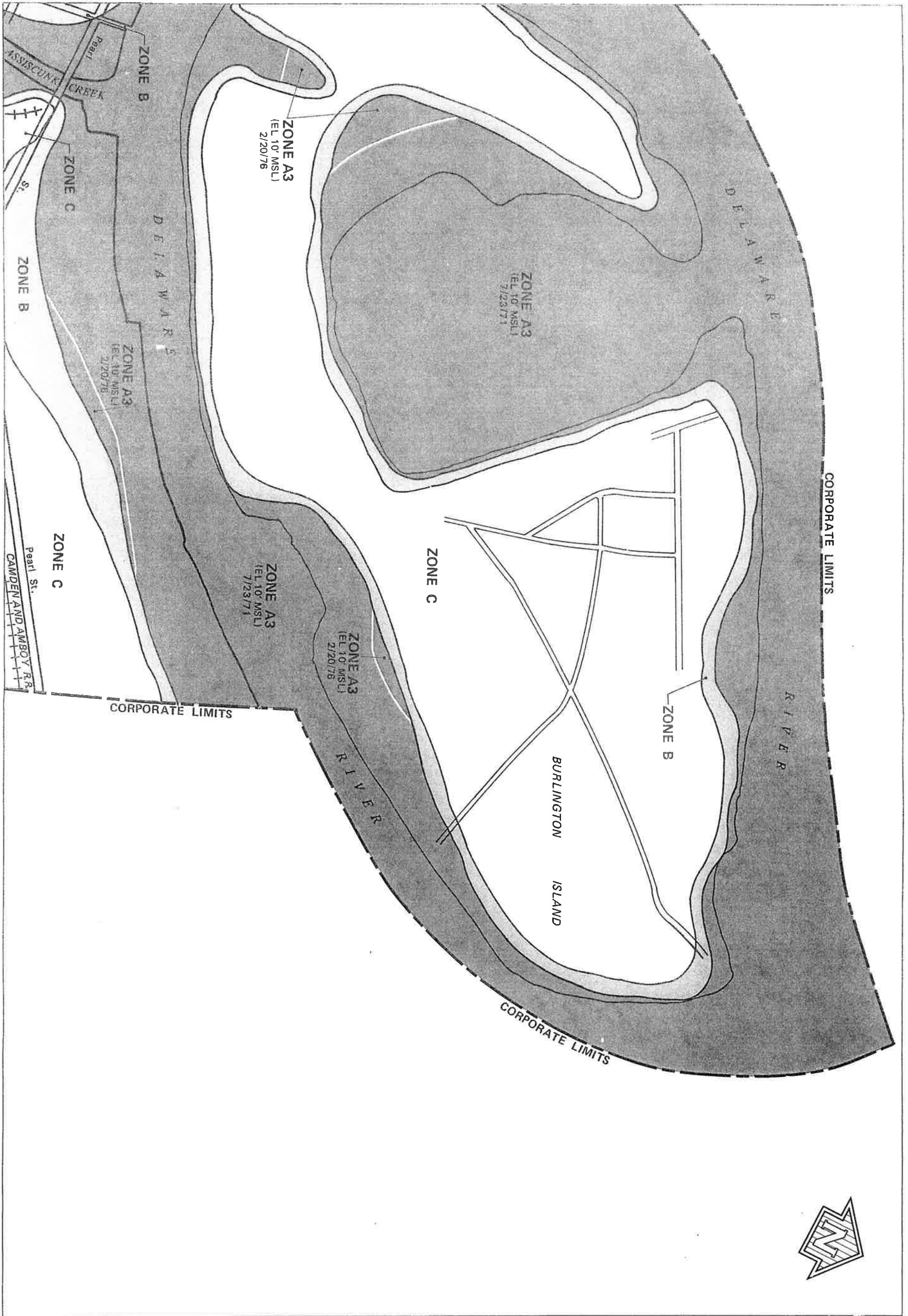
FLOOD HAZARD BOUNDARY MAP H -01  
FLOOD INSURANCE RATE MAP I -01

MAP REVISED  
JULY 29, 1977

DEPARTMENT OF HOUSING AND URBAN DEVELOPMENT  
Federal Insurance Administration

**CITY OF BURLINGTON, NJ**  
(BURLINGTON CO.)

H&I-01



JOINS 04

DEPARTMENT OF HOUSING AND URBAN DEVELOPMENT  
Federal Insurance Administration

**CITY OF BURLINGTON, NJ**  
(BURLINGTON CO.)

APPROXIMATE SCALE



**FLOOD HAZARD BOUNDARY MAP H - 02**  
**FLOOD INSURANCE RATE MAP I - 02**

MAP REVISED  
JULY 29, 1977

H&I-02



JOINS 01

JOINS 04

DEPARTMENT OF HOUSING AND URBAN DEVELOPMENT  
Federal Insurance Administration

**CITY OF BURLINGTON, NJ**  
(BURLINGTON CO.)

APPROXIMATE SCALE

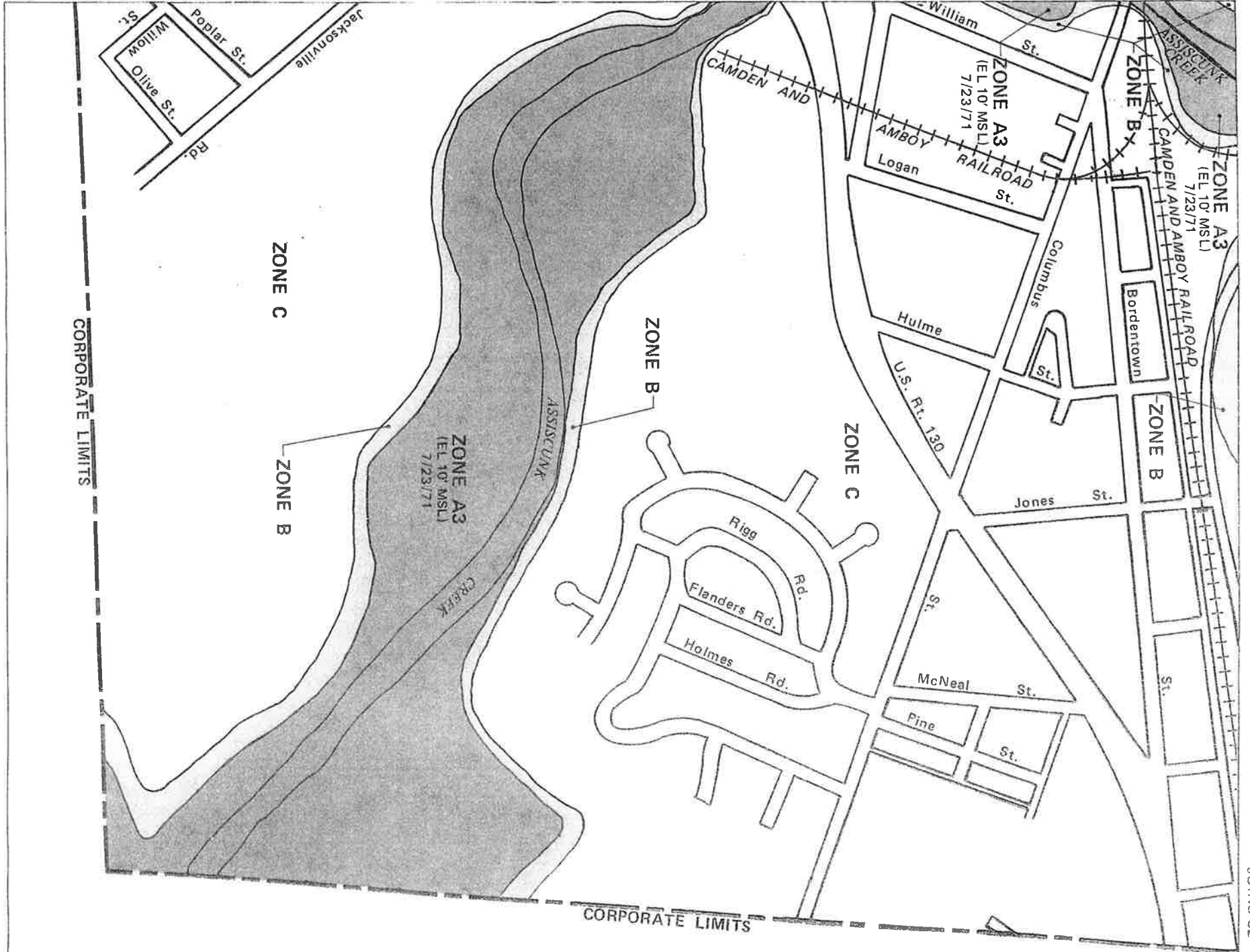


**FLOOD HAZARD BOUNDARY MAP H - 03**  
**FLOOD INSURANCE RATE MAP I - 03**

MAP REVISED  
JULY 29, 1977

HR1-03

JOINS 03



JOINS 02




H&I-04

DEPARTMENT OF HOUSING AND URBAN DEVELOPMENT  
Federal Insurance Administration

**CITY OF BURLINGTON, NJ**  
(BURLINGTON CO.)

APPROXIMATE SCALE



**FLOOD HAZARD BOUNDARY MAP H - 04**  
**FLOOD INSURANCE RATE MAP I - 04**

MAP REVISED  
JULY '29, 1977