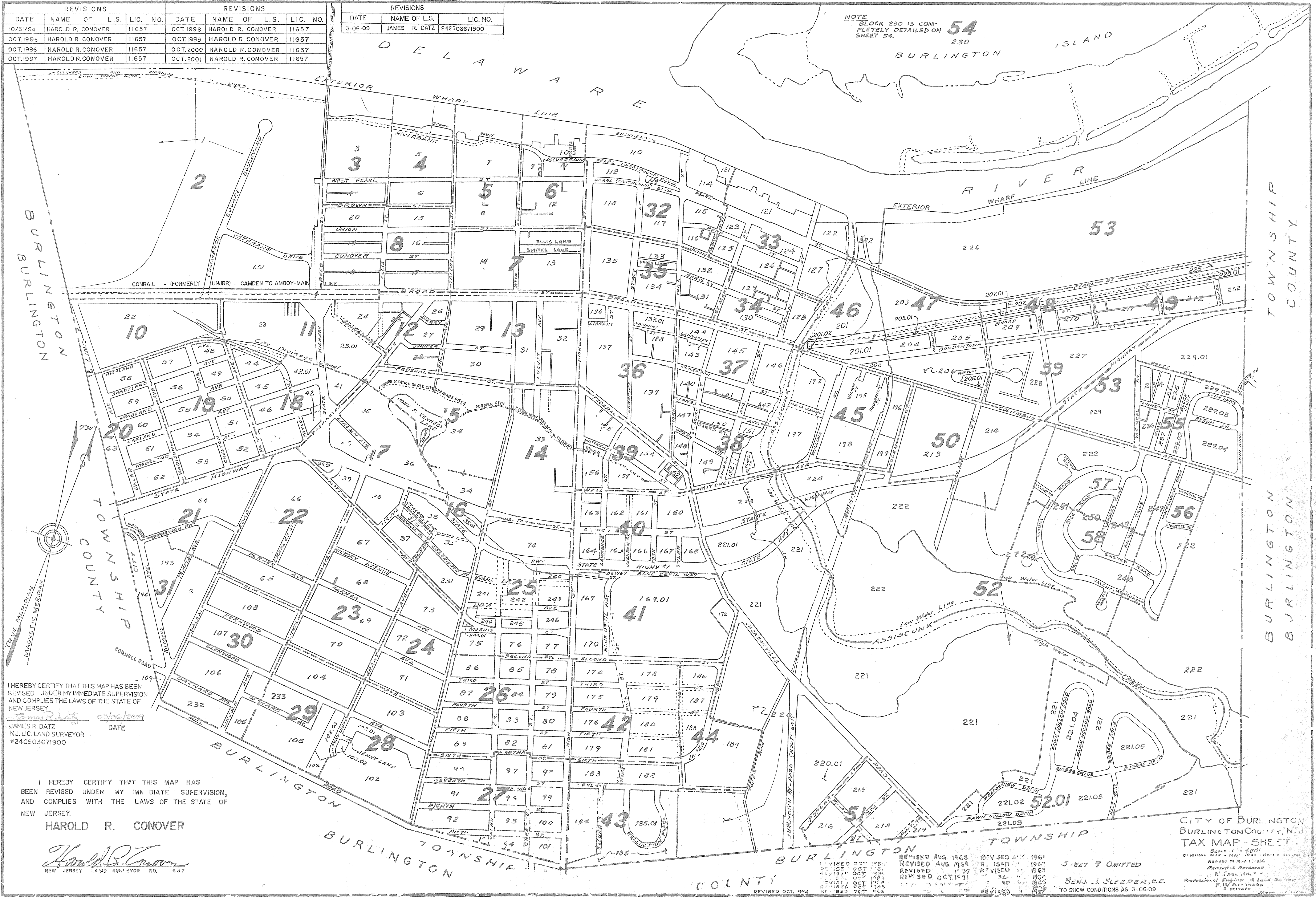


REVISIONS			REVISIONS		
DATE	NAME OF L.S.	LIC. NO.	DATE	NAME OF L.S.	LIC. NO.
10/31/94	HAROLD R. CONOVER	11657	OCT. 1998	HAROLD R. CONOVER	11657
OCT. 1995	HAROLD R. CONOVER	11657	OCT. 1999	HAROLD R. CONOVER	11657
OCT. 1996	HAROLD R. CONOVER	11657	OCT. 2000	HAROLD R. CONOVER	11657
OCT. 1997	HAROLD R. CONOVER	11657	OCT. 2001	HAROLD R. CONOVER	11657

REVISIONS		
DATE	NAME OF L.S.	LIC. NO.
3-06-09	JAMES R. DATZ	24C503671900

NOTE  
BLOCK 230 IS COMPLETELY DETAILED ON SHEET 54



I HEREBY CERTIFY THAT THIS MAP HAS BEEN REVISED UNDER MY IMMEDIATE SUPERVISION AND COMPLIES THE LAWS OF THE STATE OF NEW JERSEY.  
 JAMES R. DATZ  
 N.J. LIC. LAND SURVEYOR  
 #24C503671900  
 DATE

I HEREBY CERTIFY THAT THIS MAP HAS BEEN REVISED UNDER MY IMMEDIATE SUPERVISION, AND COMPLIES WITH THE LAWS OF THE STATE OF NEW JERSEY.  
 HAROLD R. CONOVER

*Harold R. Conover*  
 NEW JERSEY LAND SURVEYOR NO. 657

REVISIONS  
 REVISED OCT. 1988  
 REVISED OCT. 1989  
 REVISED OCT. 1990  
 REVISED OCT. 1991  
 REVISED OCT. 1992  
 REVISED OCT. 1993  
 REVISED OCT. 1994  
 REVISED OCT. 1995  
 REVISED OCT. 1996  
 REVISED OCT. 1997  
 REVISED OCT. 1998  
 REVISED OCT. 1999  
 REVISED OCT. 2000  
 REVISED OCT. 2001  
 REVISED OCT. 2002  
 REVISED OCT. 2003  
 REVISED OCT. 2004  
 REVISED OCT. 2005  
 REVISED OCT. 2006  
 REVISED OCT. 2007  
 REVISED OCT. 2008  
 REVISED OCT. 2009  
 REVISED OCT. 2010  
 REVISED OCT. 2011  
 REVISED OCT. 2012  
 REVISED OCT. 2013  
 REVISED OCT. 2014  
 REVISED OCT. 2015  
 REVISED OCT. 2016  
 REVISED OCT. 2017  
 REVISED OCT. 2018  
 REVISED OCT. 2019  
 REVISED OCT. 2020  
 REVISED OCT. 2021  
 REVISED OCT. 2022


CITY OF BURLINGTON  
 BURLINGTON COUNTY, N.J.  
 TAX MAP - SHEET 54  
 SCALE 1" = 400'  
 ORIGINAL MAP - MAY 1939 - SHEET 54  
 REVISED TO NOV. 1, 1956  
 REVISED & REVENDED  
 R. CAUL, N.J.  
 PROFESSIONAL ENGINEER & LAND SURVEYOR  
 P.W. A. 11838  
 3-01-1956  
 BENJ. J. SLEPER, C.E.  
 TO SHOW CONDITIONS AS 3-06-09











DELAWARE RIVER

SHEET 32



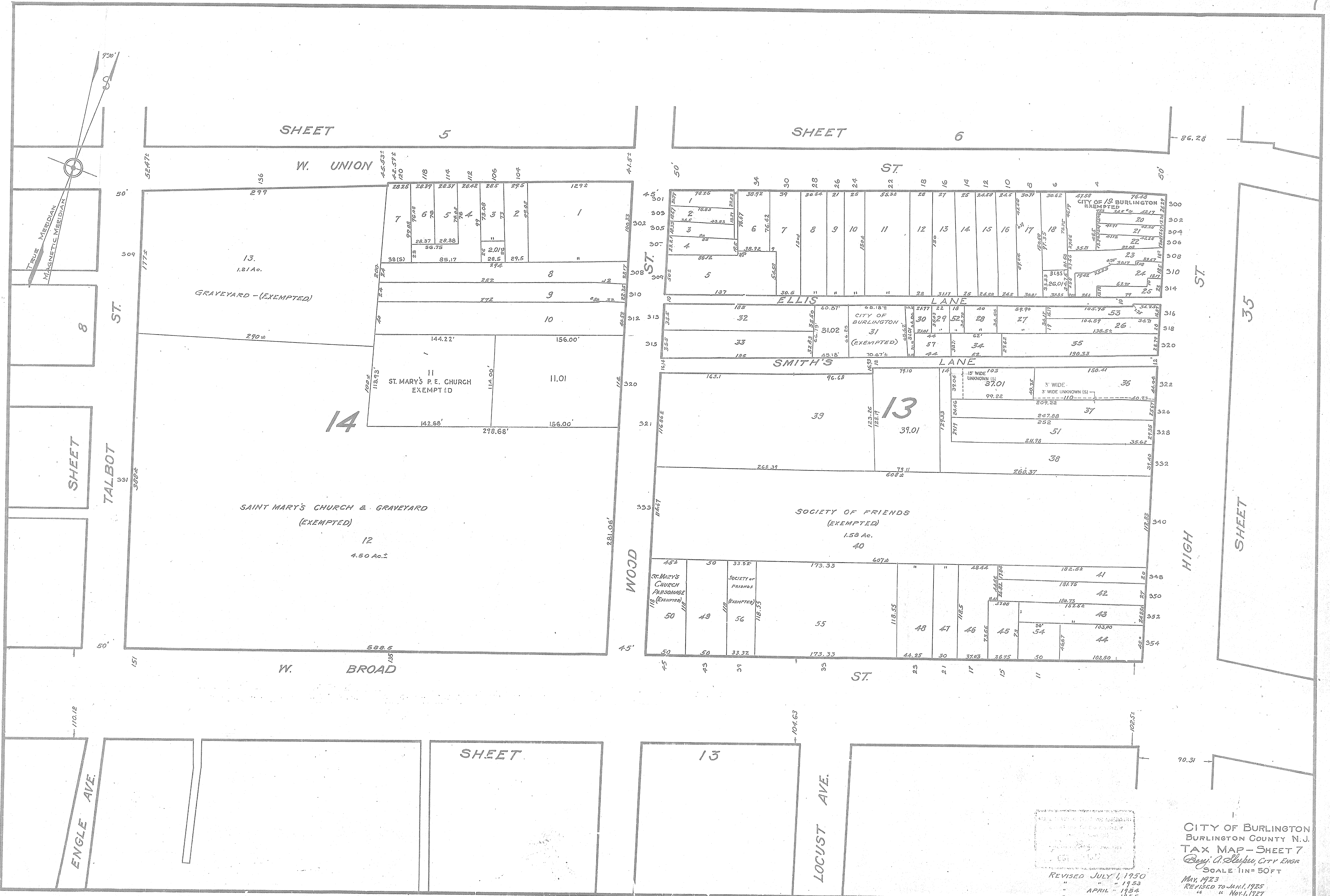
NOTE: LOT LINES AND NUMBERS IN BLOCK 10 SHOWN DASHED INDICATE LOT LAYOUT PRIOR TO JULY 1973.

REVISED OCT. 1985  
REVISED DEC. 1986  
REVISED OCT. 1987  
REVISED OCT. 1989  
REVISED OCT. 1990  
REVISED OCT. 1997

REVISED AUG. 1965  
REVISED AUG. 1967  
REVISED AUG. 1968  
REVISED AUG. 1970  
REVISED OCT. 1971  
REVISED SEP. 1972  
REVISED AUG. 1973

REVISED JULY 1990  
REVISED OCT. 1991  
REVISED OCT. 1992  
REVISED OCT. 1993  
REVISED OCT. 1994  
REVISED OCT. 1995

CITY OF BURLINGTON  
BURLINGTON COUNTY, N.J.  
TAX MAP SHEET 6  
City of Burlington, City Engineer  
SCALE 1"=50 FT



CITY OF BURLINGTON  
 BURLINGTON COUNTY N.J.  
 TAX MAP - SHEET 7  
*Benj. A. Shupe, City Engr.*  
 SCALE 1" = 50 FT

REVISED JULY 1, 1950  
 " " 1953  
 " " APRIL 1, 1954  
 " " 1955

REVISED OCT. 1992  
 REVISED OCT. 1995  
 REVISED AUG. 1967  
 REVISED SEPT. 1972  
 REVISED OCT. 1977  
 REVISED OCT. 1977  
 MAY 1923  
 " " 1953  
 " " APRIL 1, 1925  
 " " 1925  
 " " NOV. 1, 1936  
 " " JAN. 1, 1944





SHEET

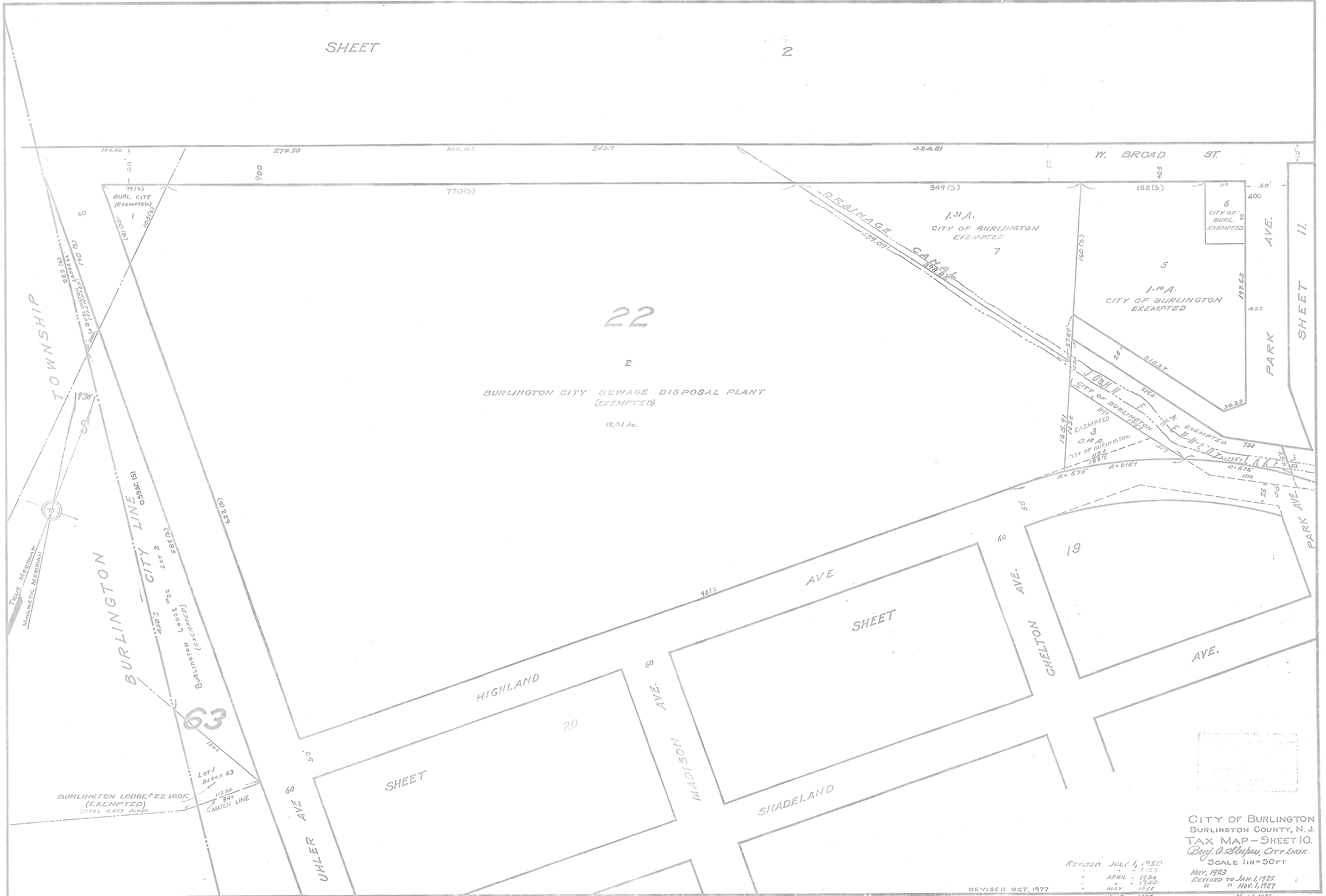
2

22

2

BURLINGTON CITY SEWAGE DISPOSAL PLANT  
(EXEMPTED)

12.01 Ac.



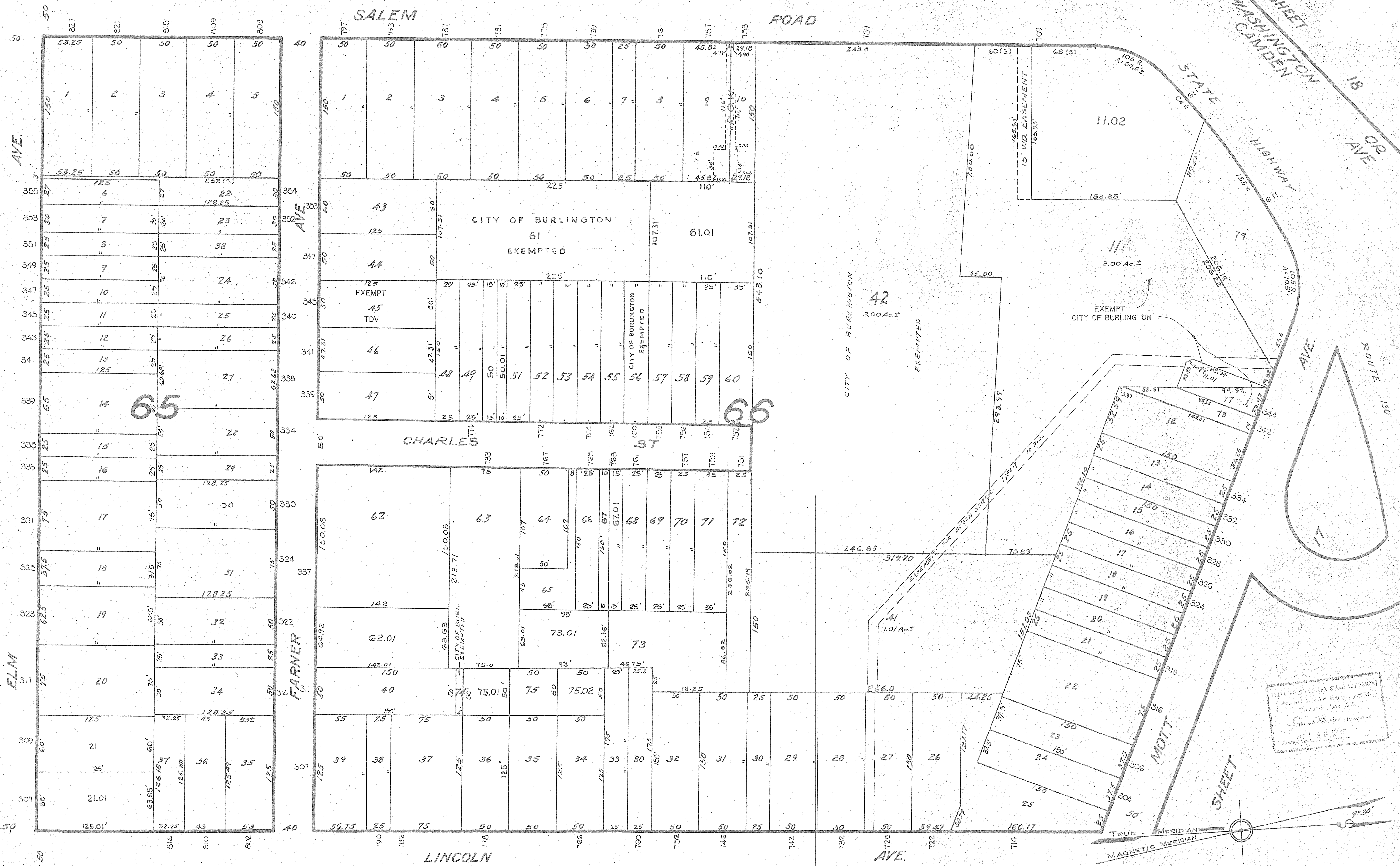
CITY OF BURLINGTON  
BURLINGTON COUNTY, N. J.  
TAX MAP - SHEET 10.  
*Boyd A. Steyer, City Engr.*  
SCALE 1" = 50 FT

REVISED	JULY 1, 1950
"	" " 1953
"	APRIL " 1954
"	" " 1955
"	MAY " 1956
"	JUNE " 1957
"	" " 1958
"	AUG " 1959
"	" " 1960
"	AUG " 1961
"	" " 1962
"	AUG " 1963
"	" " 1964
"	AUG " 1966
"	AUG " 1968
"	" " 1977
"	OCT " 1987
"	OCT " 1993

May, 1923  
REVISED TO JAN. 1, 1925  
" " Nov. 1, 1927  
" " Nov. 1, 1936  
" " Jan. 1, 1949



STATE HIGHWAY 18  
WASHINGTON CAMDEN OR AVE.



50

SHEET

ELM

317

309

307

305

303

301

300

300

300

300

300

300

300

300

300

300

300

300

300

300

300

300

300

300

300

65

66

67

STATE ENGINEER AND SURVEYOR  
 JOHN J. HARRIS  
 OCT 15 1977

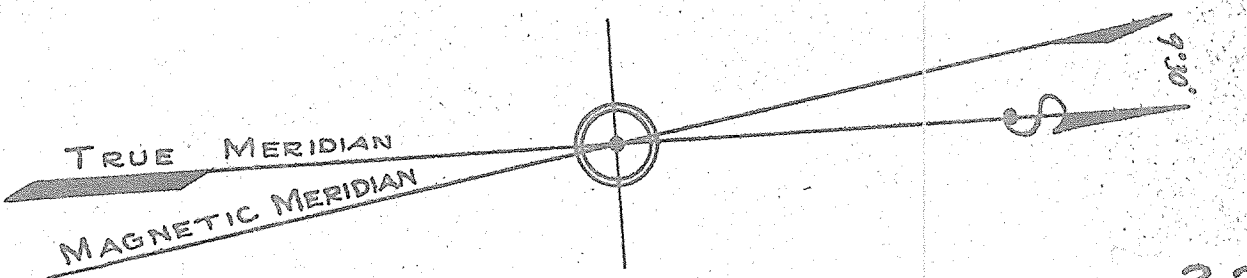
TRUE MERIDIAN  
 MAGNETIC MERIDIAN

CITY OF BURLINGTON  
 BURLINGTON COUNTY, N. J.  
 TAX MAP - SHEET 22  
 Benj. A. Slusher, City Engineer

REVISED OCT. 1987  
 REVISED OCT. 2001

REVISED AUG. 1961  
 " AUG. 1962  
 " AUG. 1963  
 " AUG. 1968  
 REVISED AUG. 1970

REVISED TO JULY 1, 1950  
 " " " 1953  
 " " " 1954  
 APRIL 1954  
 MAY 1955  
 " " " 1956  
 " " " 1957  
 " " " 1958  
 " " " 1959



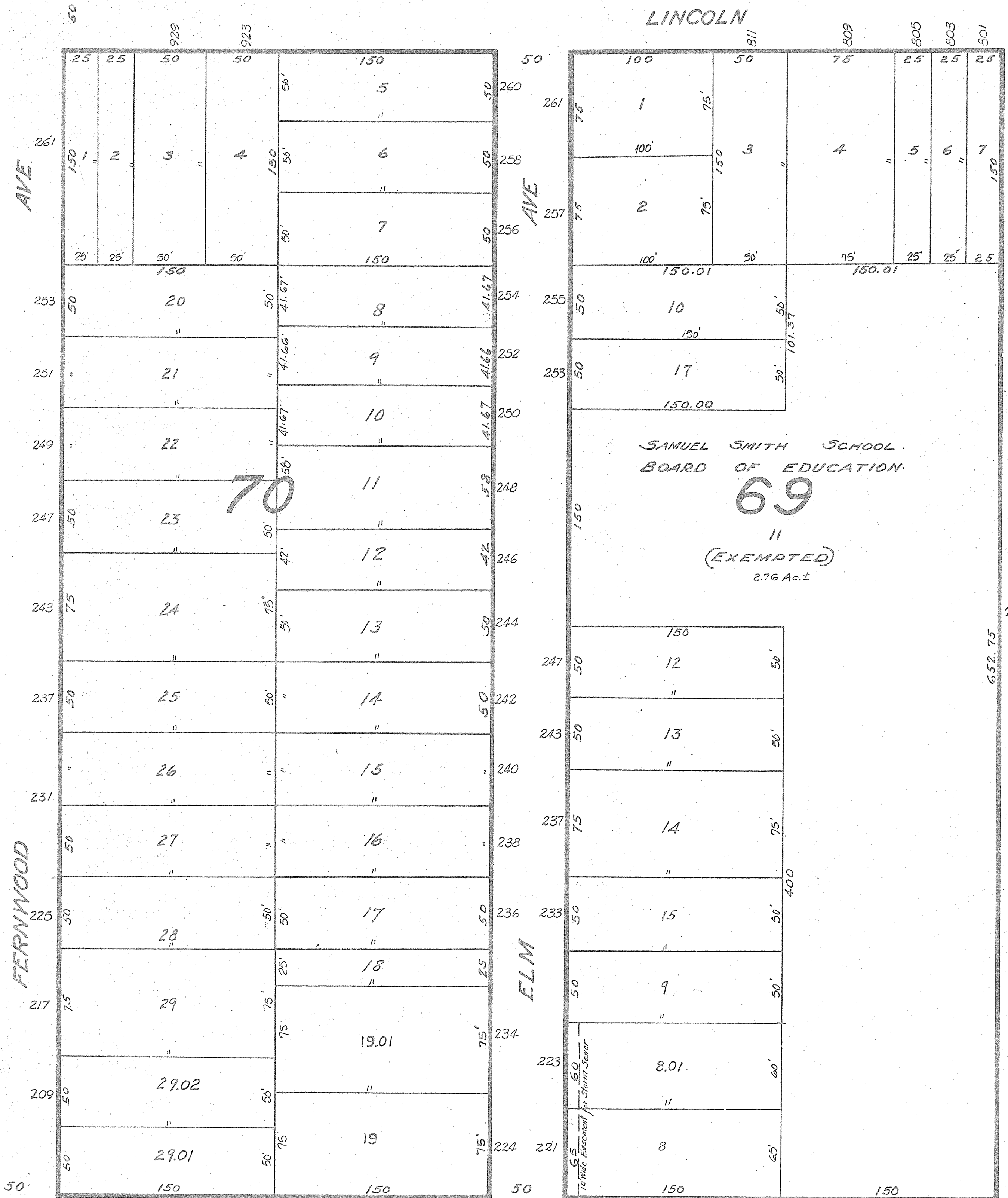
SHEET 30

SHEET

22

LINCOLN AVE.

AVE.

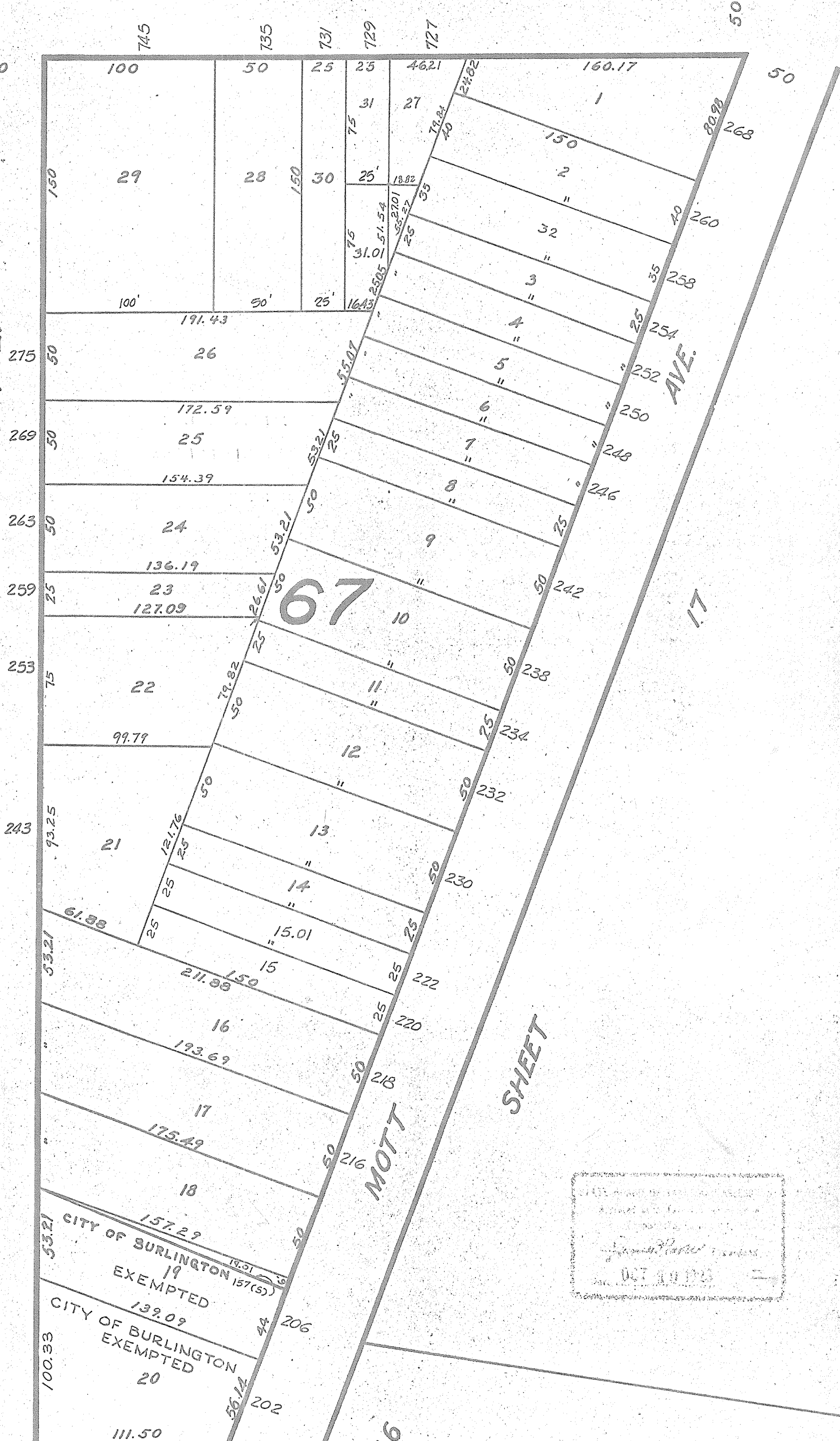
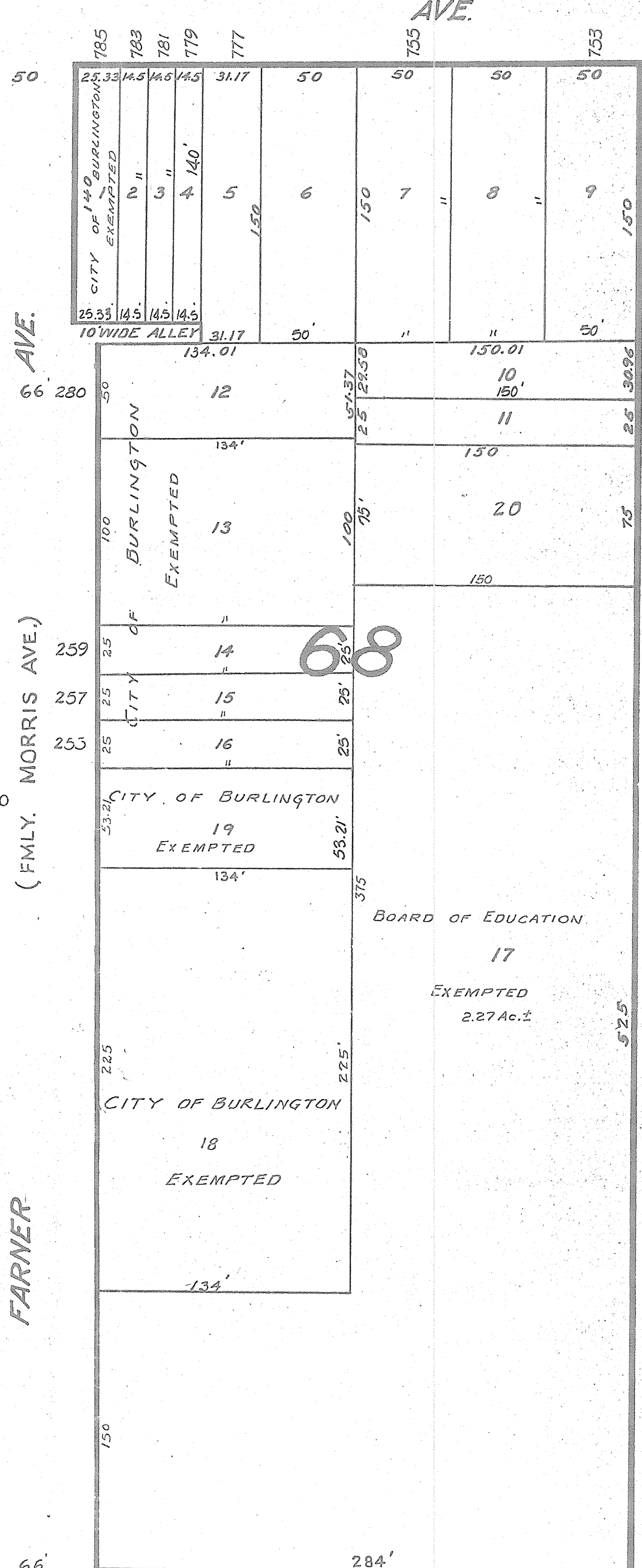


70

69

68

67



29

SHEET

FERNWOOD

GRANT

ELM

SHEET

FARNERS

24

HICKORY

SHEET 16

SHEET

CITY OF BURLINGTON  
 BURLINGTON COUNTY, N. J.  
 TAX MAP - SHEET 23  
 Benj. A. Sheehan, CITY ENGR.  
 SCALE 1 in. = 50 FT.

REVISED OCT. 1980  
 REVISED OCT. 1987

REVISED AUG. 1959  
 REVISED AUG. 1961  
 " " 1965  
 " " 1969  
 REVISED AUG. 1970  
 REVISED OCT. 1977  
 REVISED OCT. 1979  
 REVISED JULY 1, 1950  
 " " NOV. 1, 1957  
 " " NOV. 1956

APRIL 1, 1954  
 " " 1955  
 " " MAY 1956  
 " " JUNE 1957  
 " " 1958

MAY 1923  
 REVISED TO JAN. 1, 1925  
 " " NOV. 1, 1927  
 " " " NOV. 1936

APRIL 1, 1954  
 " " " JAN. 1, 1944



CITY OF BURLINGTON  
 BURLINGTON COUNTY, N. J.  
 TAX MAP - SHEET 24  
*Benj. Bellinger, CITY ENGR.*  
 SCALE 1" = 50 FT.

REVISED AUG. 1961  
 " " 1962

REVISED AUG. 1969  
 REVISED OCT. 1974  
 REVISED OCT. 1976  
 REVISED OCT. 1987

REVISED OCT. 1981  
 REVISED OCT. 1982

REVISED JULY 1, 1950  
 " " " 1953  
 " " " 1958  
 REVISED TO JAN. 1, 1925  
 " " " NOV. 1, 1927  
 " " " NOV. 1936

CITY OF BURLINGTON  
 BURLINGTON COUNTY, N. J.  
 TAX MAP - SHEET 24  
*Benj. Bellinger, CITY ENGR.*  
 SCALE 1" = 50 FT.

MAY, 1923.  
 REVISED TO JAN. 1, 1925  
 " " " NOV. 1, 1927  
 " " " NOV. 1936  
 " " " JAN. 1, 1944



12-28-27 LOT CONSOLIDATION BLOCK 77 LOT 18, 19, 20, 21, 22  
 DATE REVISIONS BY ERI BY

REVISOR OCT. 1982  
 REVISOR OCT. 1985  
 REVISOR OCT. 1987  
 REVISOR OCT. 1988  
 REVISOR OCT. 1991  
 REVISOR OCT. 2001

REVISOR AUG. 1962  
 REVISOR 1965  
 REVISOR 1968  
 REVISOR 1967  
 REVISOR 1969  
 REVISOR 1971

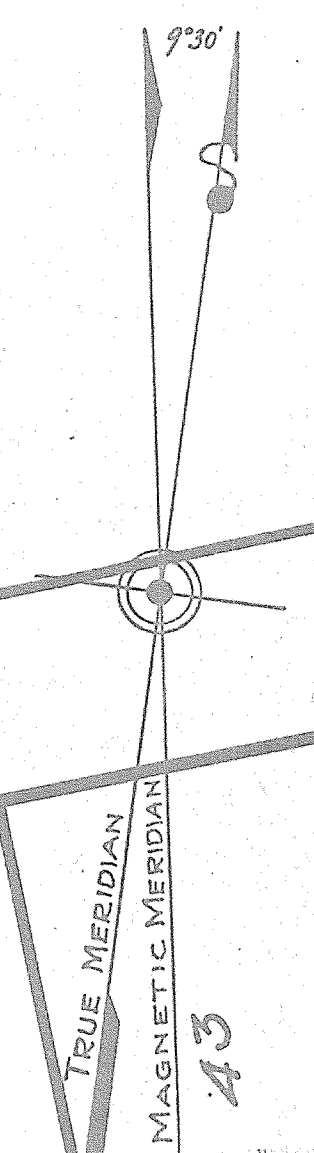
CITY OF BURLINGTON  
 BURLINGTON COUNTY, N. J.  
 TAX MAP - SHEET 25

ORIGINAL MAP MAY 1923  
 REVISOR NOV. 1, 1930  
 REVISOR & REVISOR  
 M. PAUL AUSTIN  
 Professional Engineer & Land Surveyor  
 F.W. A. LINCOLN  
 Associate



28

SHEET



CITY OF BURLINGTON  
 BURLINGTON COUNTY, N.J.  
 TAX MAP - SHEET 27  
*Benj. Ashpura, CITY ENGR.*  
 SCALE: 1" = 50 FT.

BURLINGTON TOWNSHIP

REVISED OCT 1967  
 REVISED AUG. 1951  
 " " 1965  
 " " 1966  
 " " 1968  
 REVISED AUG. 1970

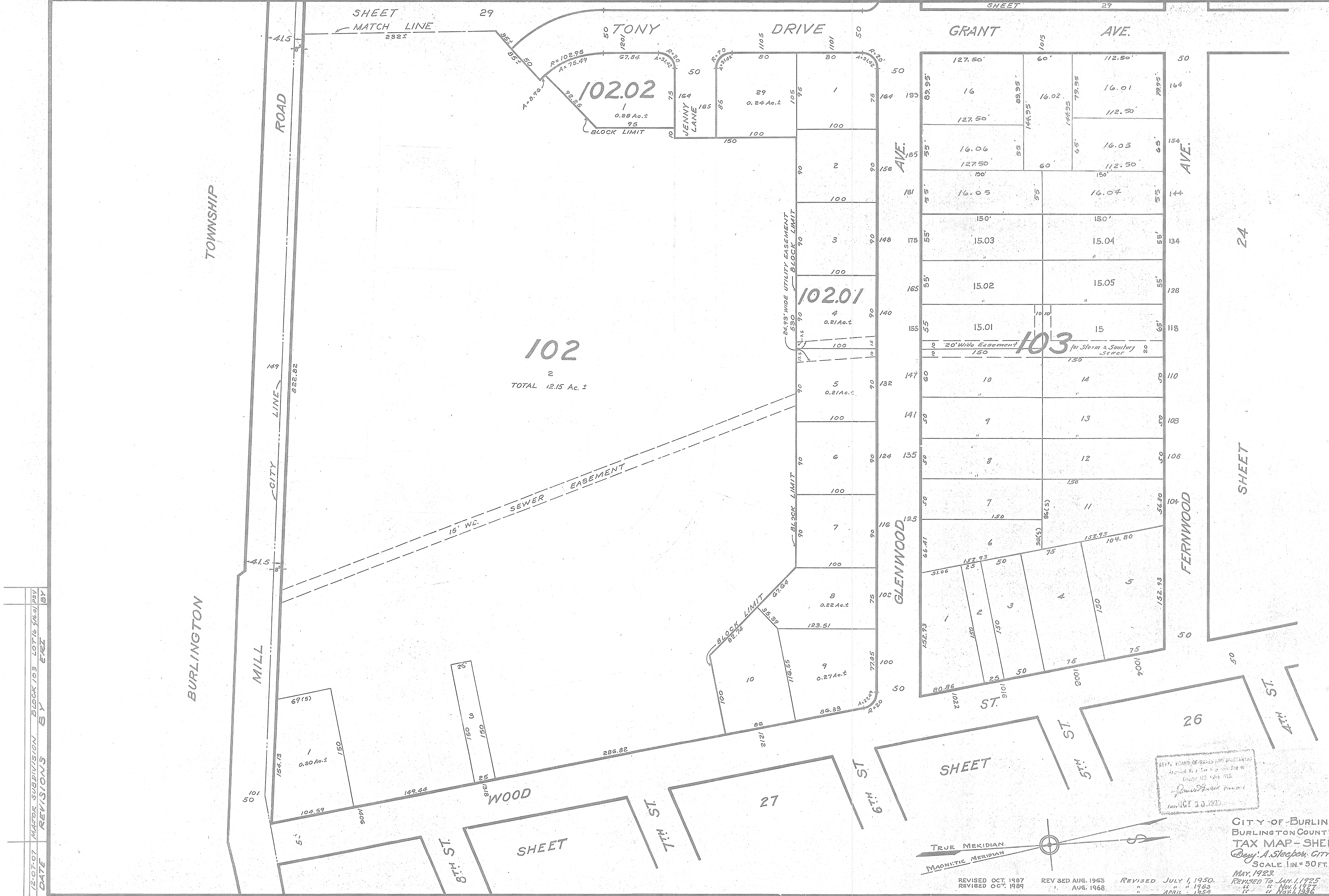
REVISED JULY 1, 1950  
 " " 1952  
 APRIL 1959  
 MAY 1956  
 JUNE 1957  
 OCT. 1958  
 OCT. 1959  
 AUG 1960

REVISED OCT. 1994

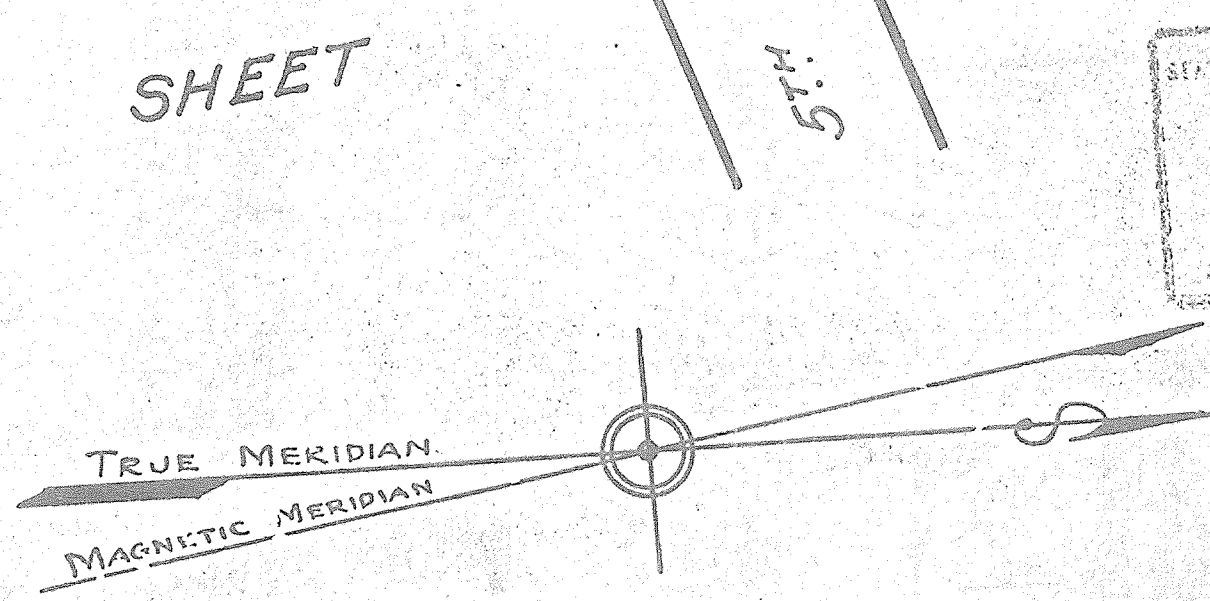
REVISED SEP. 1972  
 REVISED OCT. 1976  
 REVISED OCT. 1979  
 REVISED OCT. 1980  
 OCT. 1988

REVISED TO JAN. 1975  
 Revised to Nov. 1, 1977  
 " " NOV. 1, 1956  
 " " JAN. 1, 1944






DATE	REVISIONS	BY
10-20-21	242	SNOWS
01-10-21	242	SNOWS
01-10-21	242	SNOWS



STATE BOARD OF TAXES AND REVENUE  
 APPROVED BY ORDER OF THE BOARD  
 COUNTY CLERK  
 JAMES H. STEEPER  
 MAY 1923

CITY OF BURLINGTON  
 BURLINGTON COUNTY, N. J.  
 TAX MAP - SHEET 28  
 By: A. Steeper, CITY ENGR.  
 SCALE 1" = 50 FT.

REVISED OCT. 1987  
 REVISED OCT. 1989  
 REVISED AUG. 1963  
 REVISED AUG. 1968  
 REVISED JULY 1, 1950  
 REVISED " " 1952  
 REVISED APRIL 1954  
 REVISED AUG. 1973  
 REVISED OCT. 1974  
 REVISED OCT. 1976  
 REVISED OCT. 1977  
 REVISED OCT. 1982  
 REVISED TO JAN. 1, 1925  
 REVISED " " NOV. 1, 1927  
 REVISED " " NOV. 1, 1936  
 MAY, 1923  
 REVISED TO JAN. 1, 1925  
 REVISED " " NOV. 1, 1927  
 REVISED " " NOV. 1, 1936  
 MAY 1923  
 MAY 1955  
 JUNE 1957  
 AUG 1958  
 JAN. 1, 1994



BURLINGTON COUNTY  
BURLINGTON

TOWNSHIP

MILL ROAD  
CITY LINE

ORCHARD AVE.

ORCHARD

GRANT AVE.

GLENWOOD

GRANT AVE.

FERNWOOD

SHEET

SHEET

105

233

104

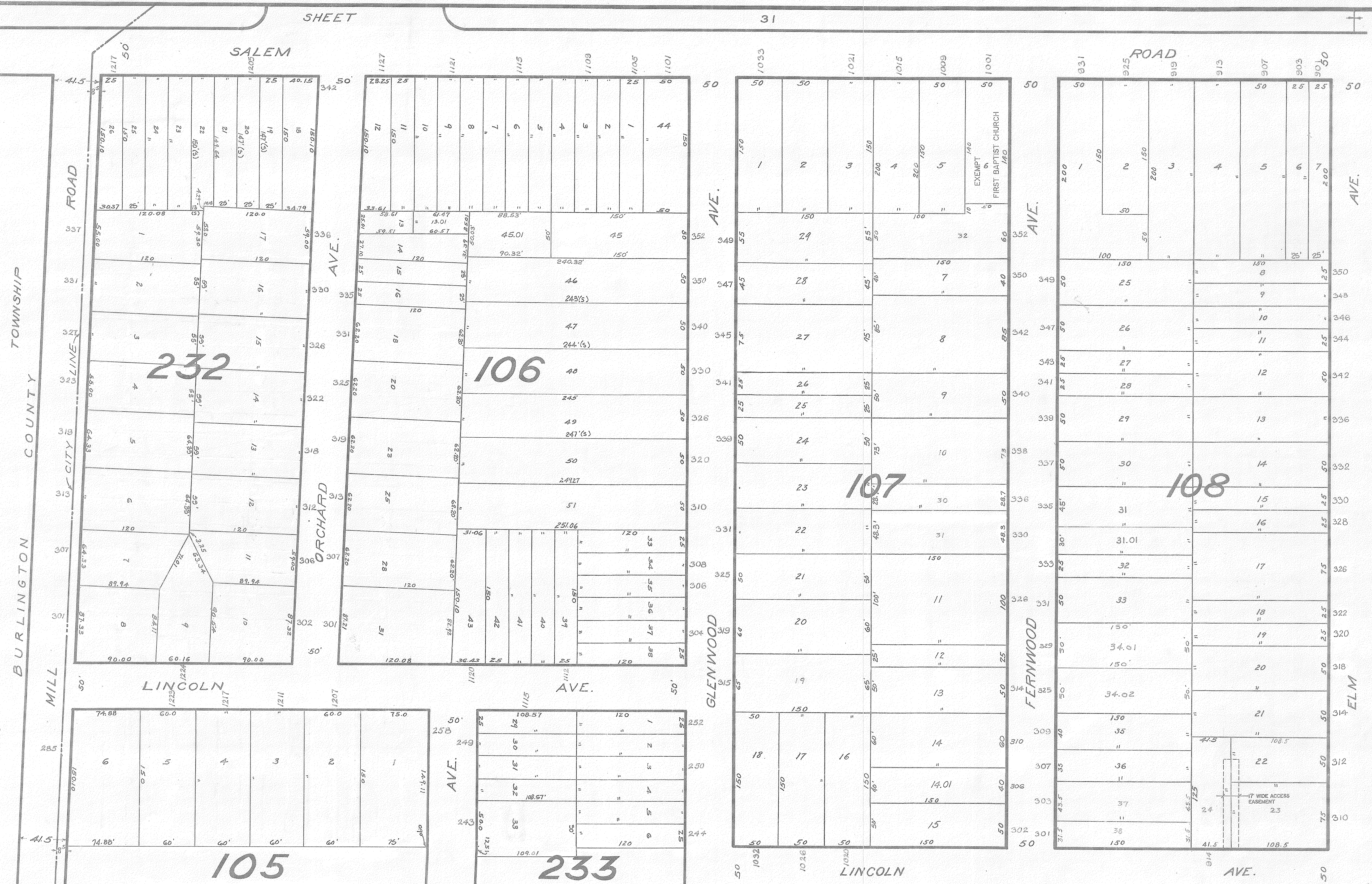
102.03

Block 102  
TOTAL 12.15 Ac. ±

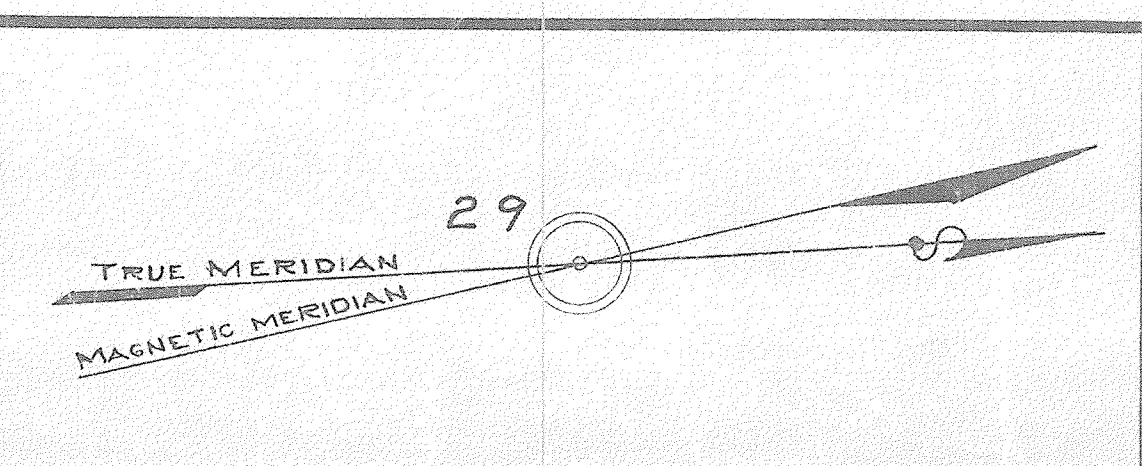
CITY OF BURLINGTON  
BURLINGTON COUNTY, N. J.  
TAX MAP - SHEET 29  
Benj. A. Slepkov, City Engineer  
SCALE 1" = 50 FT.  
MAY, 1923  
REVISED TO JAN. 1925  
REVISED OCT. 1926  
REVISED OCT. 1927  
REVISED OCT. 1928

28 REVISED OCT. 1929  
REVISED TO APRIL 1, 1954  
MAY 1955  
JUNE 1957  
AUG. 1958  
AUG. 1968  
REVISED AUG. 1970  
REVISED OCT. 1976  
REVISED OCT. 1987

28 REVISED OCT. 1989  
REVISED TO APRIL 1, 1954  
MAY 1955  
JUNE 1957  
AUG. 1958  
AUG. 1968  
REVISED AUG. 1970  
REVISED OCT. 1976  
REVISED OCT. 1987



DATE	REVISIONS	BY
12-04-07	MINOR SUBDIVISION BLOCK 106 LOT 34	RSV



**SHEET 23**


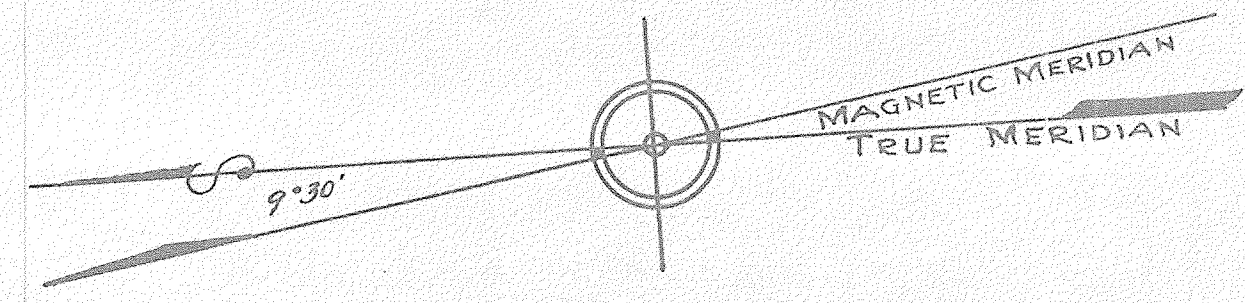
CITY OF BURLINGTON  
BURLINGTON COUNTY, N. J.  
TAX MAP - SHEET 30  
Boyer & Shepley CITY ENGRS.

SCALE 1" = 50 FT.

REVISOR OCT. 1979  
REVISOR OCT. 1982  
REVISOR OCT. 1986  
REVISOR OCT. 1987

REVISOR JULY 1, 1950  
" " 1953  
" " 1954  
" " 1955  
" " 1956  
" " 1957  
" " 1958  
" " 1959  
" " 1960  
" " 1965

REVISOR MAY 1, 1925  
" " NOV. 1, 1927  
" " NOV. 1, 1930  
" " JAN. 1, 1944



CITY OF BURLINGTON  
 BURLINGTON COUNTY, N. J.  
 TAX MAP - SHEET 31  
*By: A. Slup, CITY ENGR.*  
 SCALE 1"=50 FT  
 MAY 1923.  
 REVISED TO JAN. 1, 1925  
 " " " " Nov. 1, 1927  
 " " " " Nov. 1, 1936

REVISED	AUG. 1969	REVISED	JULY 1, 1950
REVISED	AUG. 1970	"	" " 1953
REVISED	OCT. 1987	"	APRIL 1954
		"	MAY 1955
		"	JUNE 1957
		"	AUG 1959
		"	AUG 1968

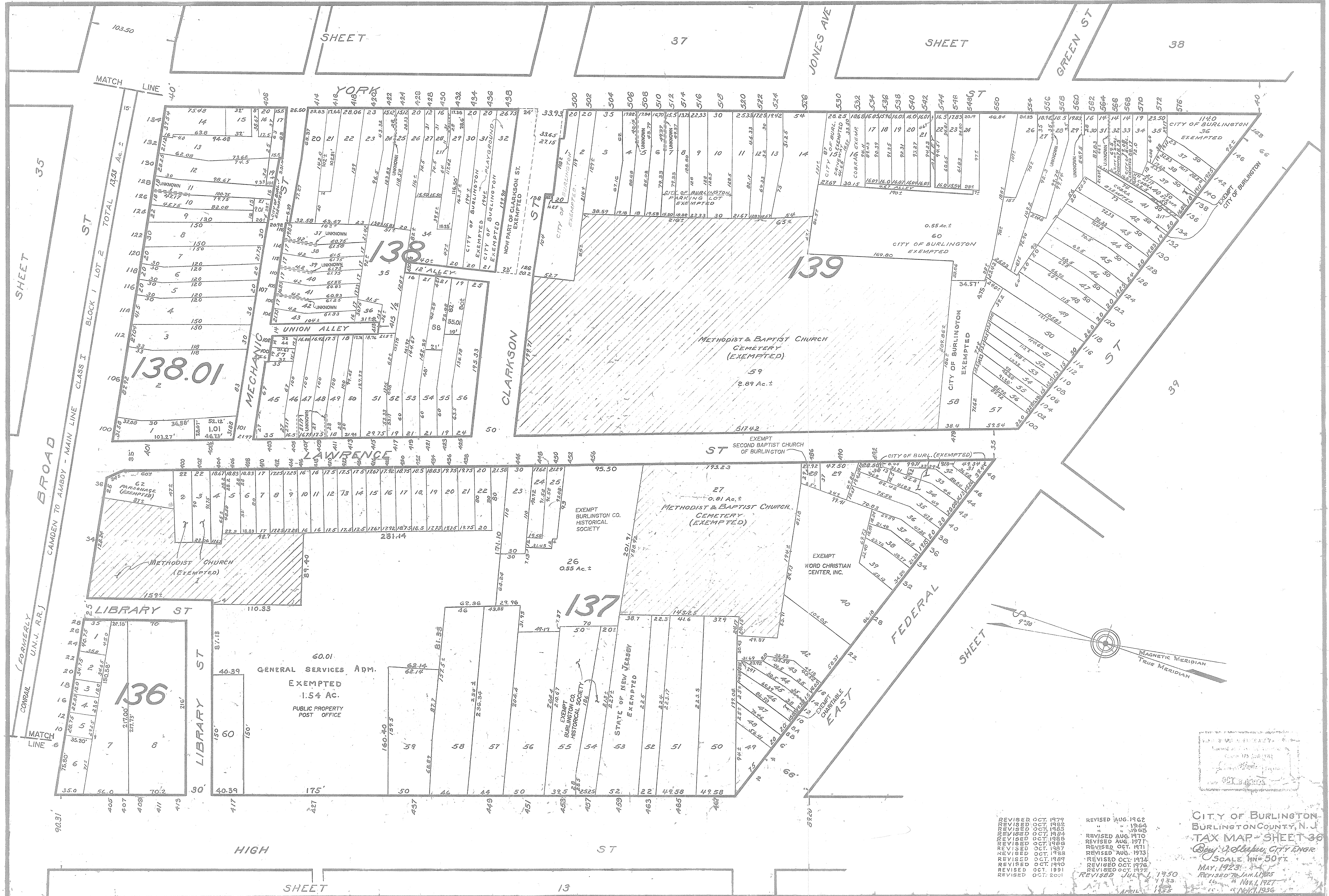










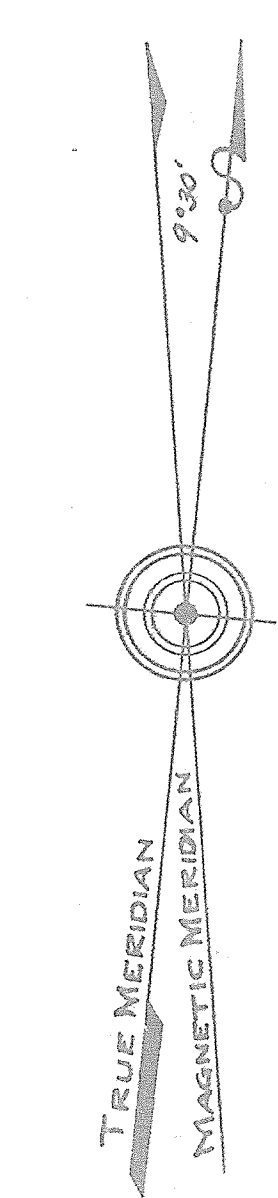


REVISOR OCT. 1979  
 REVISOR OCT. 1982  
 REVISOR OCT. 1983  
 REVISOR OCT. 1984  
 REVISOR OCT. 1985  
 REVISOR OCT. 1986  
 REVISOR OCT. 1987  
 REVISOR OCT. 1988  
 REVISOR OCT. 1989  
 REVISOR OCT. 1990  
 REVISOR OCT. 1991  
 REVISOR OCT. 2001

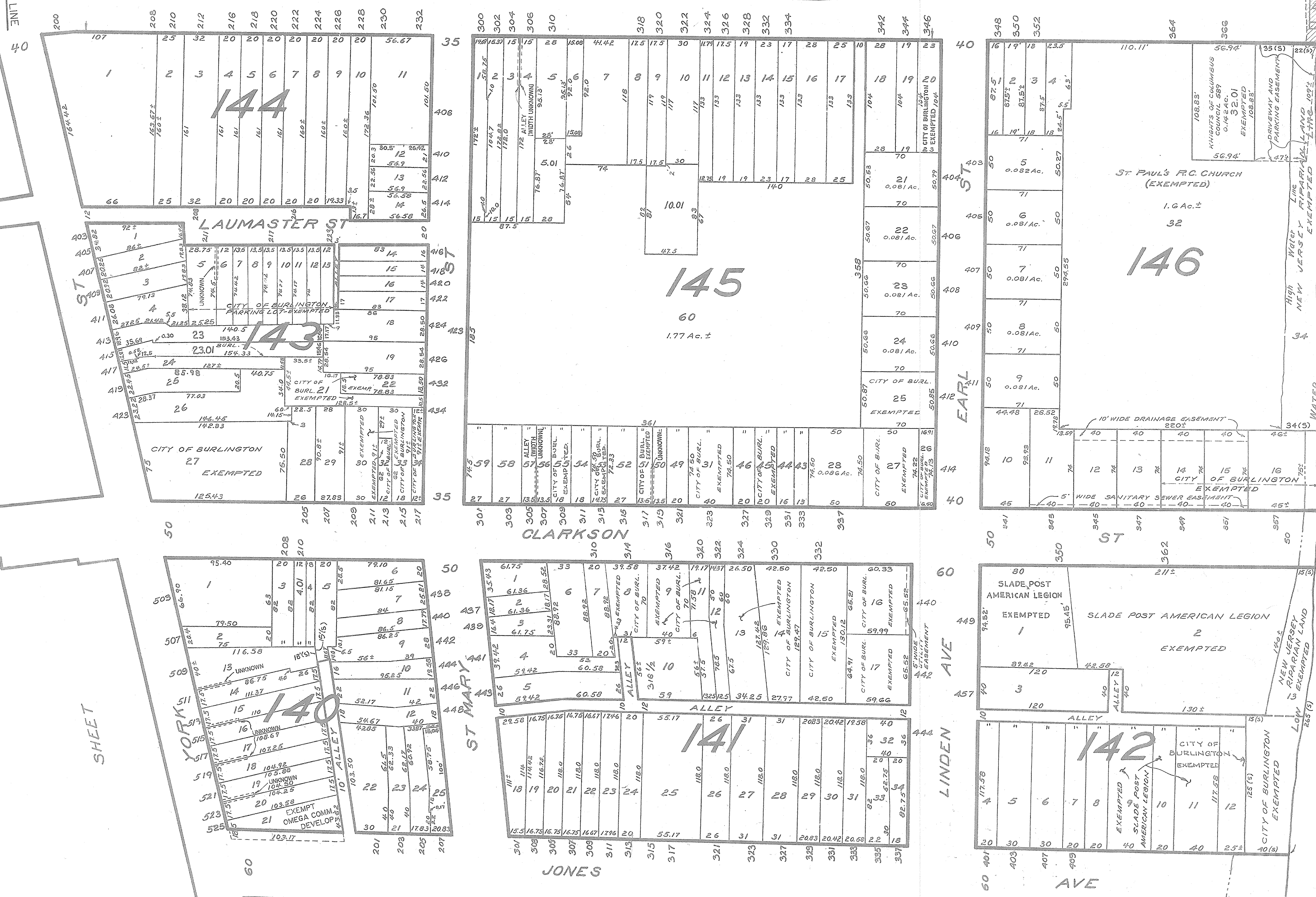
REVISOR AUG. 1962  
 " " 1964  
 " " 1965  
 REVISOR OCT. 1970  
 REVISOR AUG. 1971  
 REVISOR OCT. 1971  
 REVISOR OCT. 1973  
 REVISOR OCT. 1974  
 REVISOR OCT. 1976  
 REVISOR OCT. 1977

REVISOR JUL. 1950  
 " " 1943  
 " " 1945  
 " " 1955  
 " " 1956  
 " " 1957  
 " " 1958  
 " " 1959  
 " " 1960  
 " " 1961  
 " " 1962  
 " " 1963  
 " " 1964  
 " " 1965  
 " " 1966  
 " " 1967  
 " " 1968  
 " " 1969  
 " " 1970  
 " " 1971  
 " " 1972  
 " " 1973  
 " " 1974  
 " " 1975  
 " " 1976  
 " " 1977

CITY OF BURLINGTON  
 BURLINGTON COUNTY, N. J.  
 TAX MAP SHEET 36  
 Benj. J. DeLaney, CITY ENGINEER  
 SCALE: 1" = 50 FT.  
 MAY, 1923  
 REVISOR JAN. 1925  
 REVISOR NOV. 1927  
 REVISOR NOV. 1936

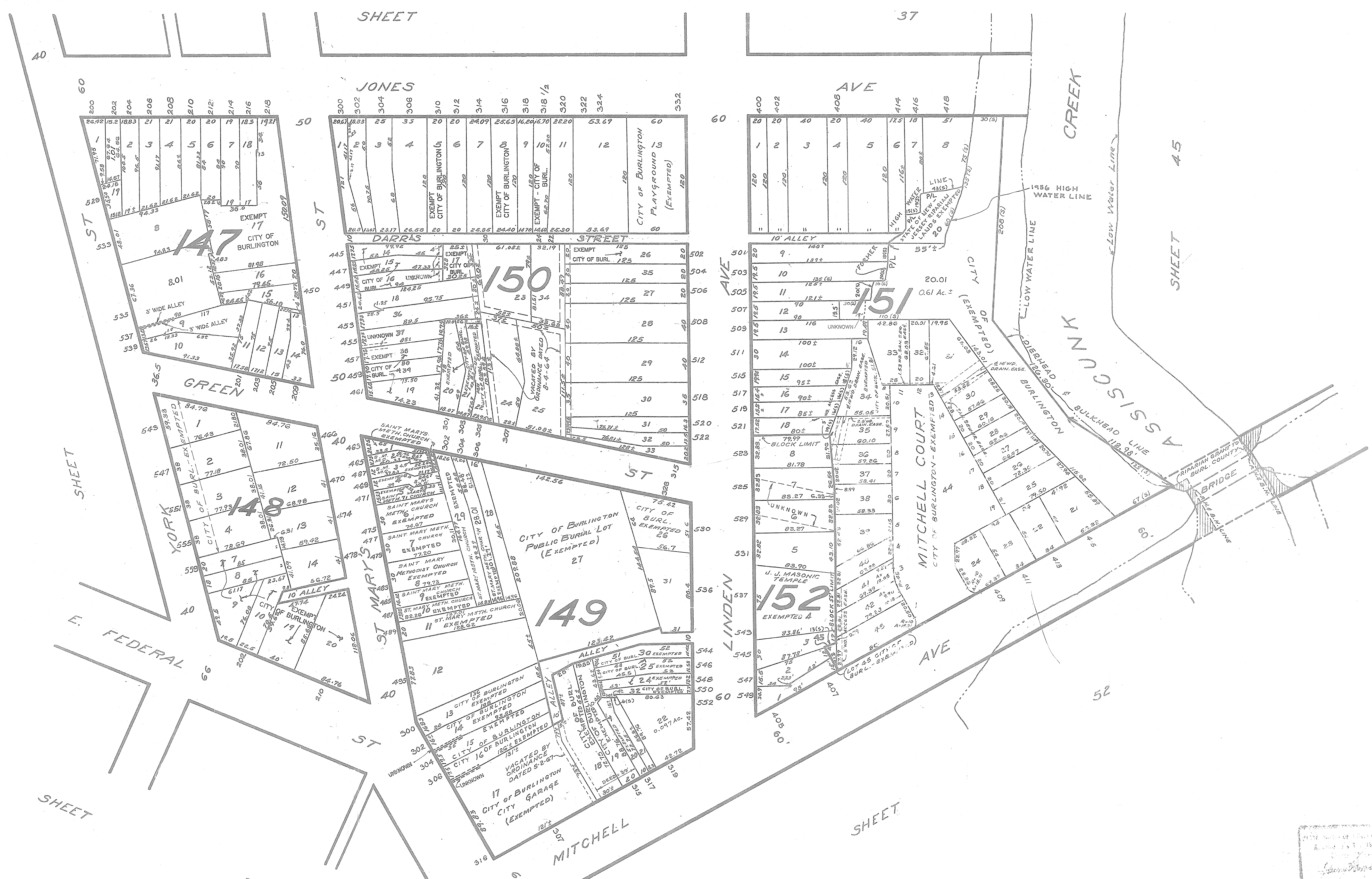
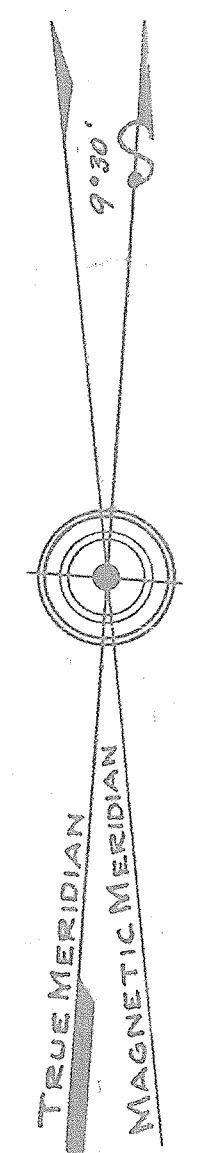


CONRAIL (FORMERLY BROAD) U.N.J. R.R. - CAMDEN TO AMBOY - MAIN LINE CLASS I BLOCK 1 LOT 2 TOTAL 13.53 Ac. ±



REVISOR	OCT. 1974	REVISOR	AUG. 1961.
REVISOR	OCT. 1973	REVISOR	AUG. 1962
REVISOR	OCT. 1972	REVISOR	AUG. 1965
REVISOR	OCT. 1971	REVISOR	AUG. 1966
REVISOR	OCT. 1970	REVISOR	AUG. 1967
REVISOR	OCT. 1969	REVISOR	AUG. 1968
REVISOR	OCT. 1968	REVISOR	AUG. 1969
REVISOR	OCT. 1967	REVISOR	AUG. 1970
REVISOR	OCT. 1966	REVISOR	AUG. 1971
REVISOR	OCT. 1965	REVISOR	AUG. 1972
REVISOR	OCT. 1964	REVISOR	APRIL 1974
REVISOR	OCT. 1963	REVISOR	MAY 1975
REVISOR	OCT. 1962	REVISOR	JUNE 1976
REVISOR	OCT. 1961	REVISOR	JULY 1977
REVISOR	OCT. 1960	REVISOR	AUG. 1978

CITY OF BURLINGTON, BURLINGTON COUNTY, N.J. TAX MAP - SHEET 37  
 REVISIONS TO JAN. 1, 1975  
 REVISIONS TO NOV. 1, 1977  
 REVISIONS TO NOV. 1, 1978



SHEET 40

SHEET 36

SHEET 37

SHEET 39

SHEET 45

SHEET 40

SHEET 39

REVISED OCT. 1989  
REVISED OCT. 1990  
REVISED OCT. 2001

REV. OCT. 1971  
REVISED SEPT. 1972  
REVISED AUG. 1973  
REVISED OCT. 1974  
REVISED OCT. 1975  
REVISED OCT. 1976  
REVISED OCT. 1977  
REVISED OCT. 1978  
REVISED OCT. 1979  
REVISED OCT. 1980  
REVISED OCT. 1981  
REVISED OCT. 1982  
REVISED OCT. 1983

REVISED AUG. 1962  
" 1963  
" 1964  
" 1965  
" 1966  
" 1967  
" 1968  
" 1969  
" 1970  
REVISED APRIL 1954  
MAY 1955  
JUNE 1957  
" 1958  
" 1959  
" 1960  
" 1961  
" 1962  
" 1963  
" 1964  
" 1965  
" 1966  
" 1967  
" 1968  
" 1969  
" 1970

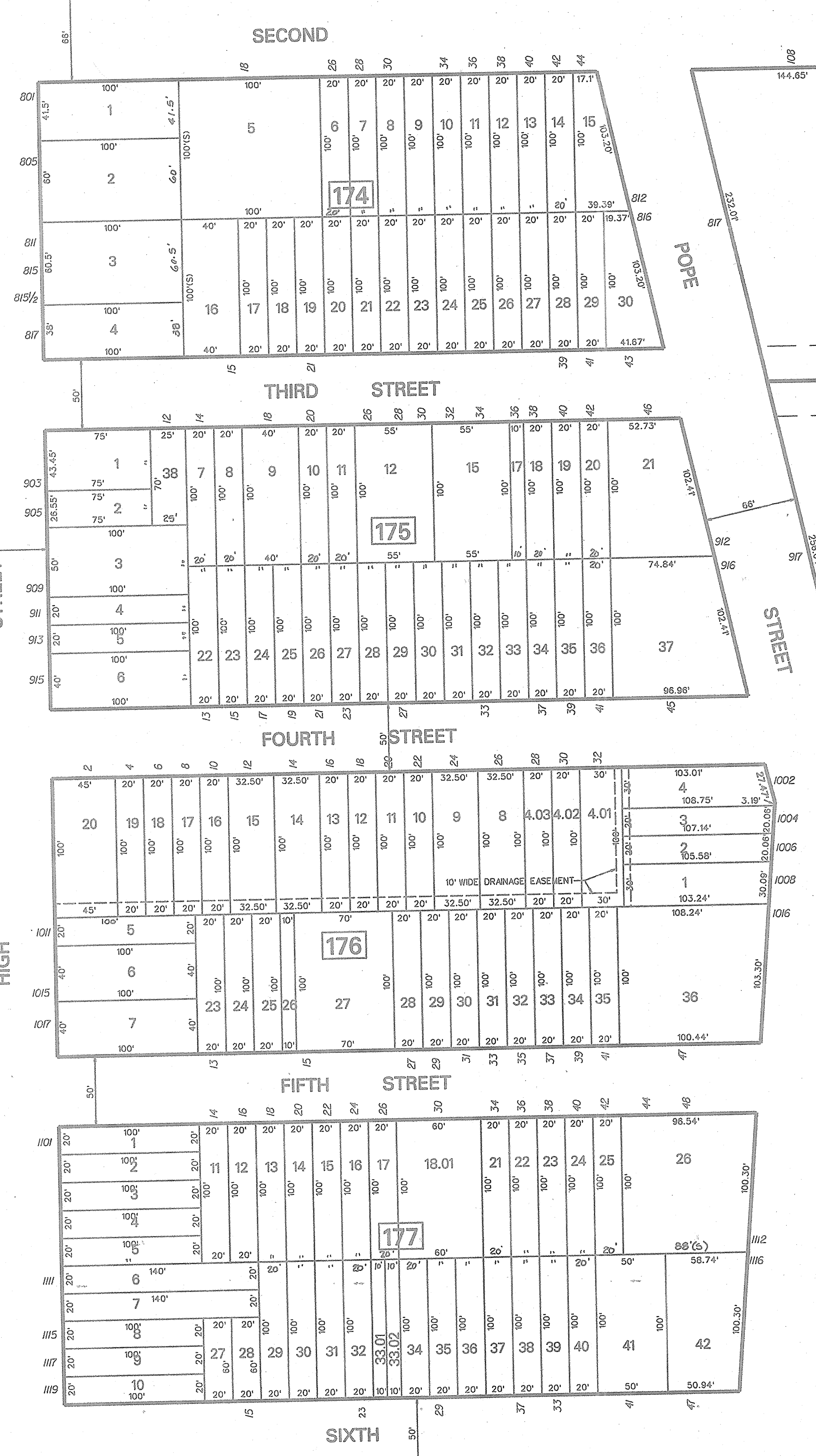
CITY OF BURLINGTON  
BURLINGTON COUNTY, N.J.  
TAX MAP - SHEET 38  
Benj. A. Sheehan, City Eng.  
SCALE 1" = 50 FT.  
MAY 1923  
REVISED TO JAN. 1925  
" " NOV. 1927  
" " NOV. 1928  
" " NOV. 1929  
" " NOV. 1930  
" " NOV. 1931  
" " NOV. 1932  
" " NOV. 1933  
" " NOV. 1934  
" " NOV. 1935  
" " NOV. 1936  
" " NOV. 1937  
" " NOV. 1938  
" " NOV. 1939  
" " NOV. 1940  
" " NOV. 1941  
" " NOV. 1942  
" " NOV. 1943  
" " NOV. 1944  
" " NOV. 1945  
" " NOV. 1946  
" " NOV. 1947  
" " NOV. 1948  
" " NOV. 1949  
" " NOV. 1950







SEE SHEET 41



POPE STREET

STREET

STREET

STREET

SEE SHEET 43

(EXEMPTED) CITY OF BURLINGTON

186

1  
3.45 Ac.  
(EXEMPTED) TABERNACLE BAPTIST CHURCH

178

17  
97 Ac.  
(EXEMPTED) ST. PAULS CATHOLIC CHURCH

179

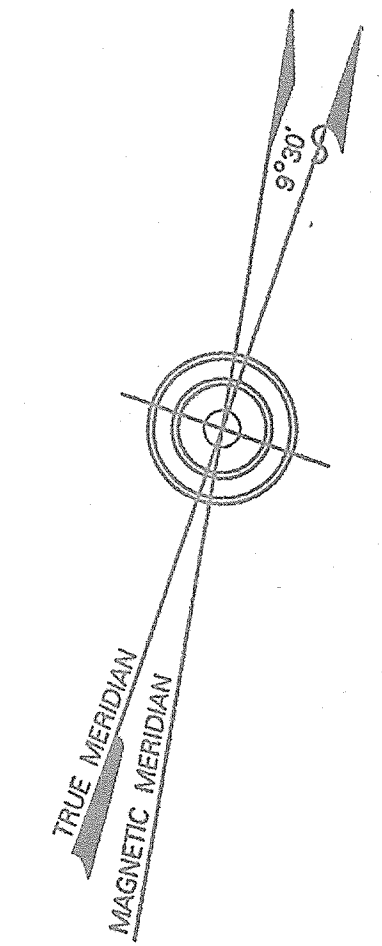
1  
2.85 Ac. +/-  
(EXEMPTED) ST. PAULS CATHOLIC CHURCH

180

1  
2.74 Ac. +/-  
(EXEMPTED) ST. PAULS CATHOLIC CHURCH

181

1  
2.50 Ac. +/-  
(EXEMPTED) ST. PAULS CATHOLIC CHURCH



DATE	NAME OF P.L.S.	LICENSE # OF P.L.S.
12/28/07	JOHN L. SCOTT	N.J.P.L.S. #37957

THIS SHEET IS A DIGITIZED COPY OF THE TAX MAP ORIGINALLY PREPARED BY: BENJ. A. SLEEPER THE ORIGINAL IS ON FILE IN THE OFFICE OF THE TOWNSHIP ENGINEER

NOTE: ALL ACREAGE GIVEN ON THIS MAP DOES NOT INCLUDE ROAD AREAS.

900 - DENOTES HOUSE NUMBERS

**TAX MAP**  
CITY OF BURLINGTON  
BURLINGTON COUNTY, N.J.

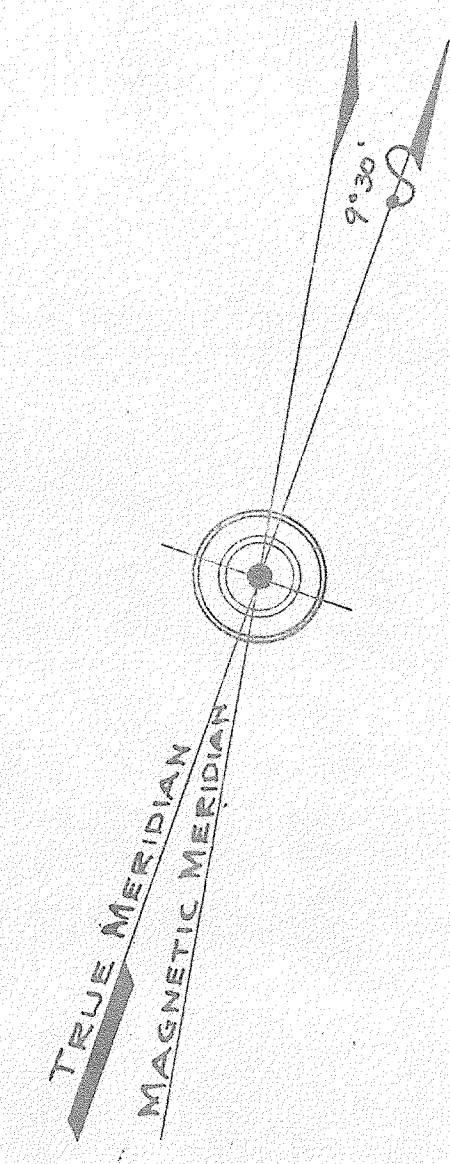
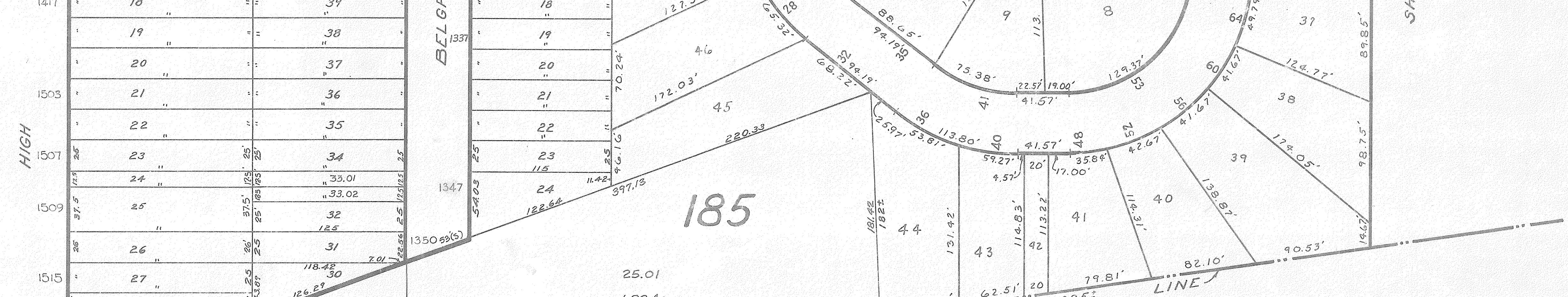
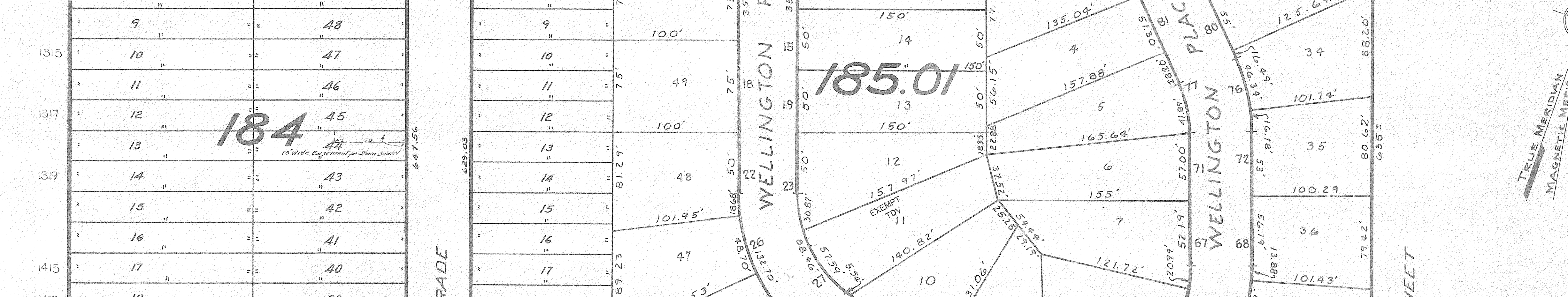
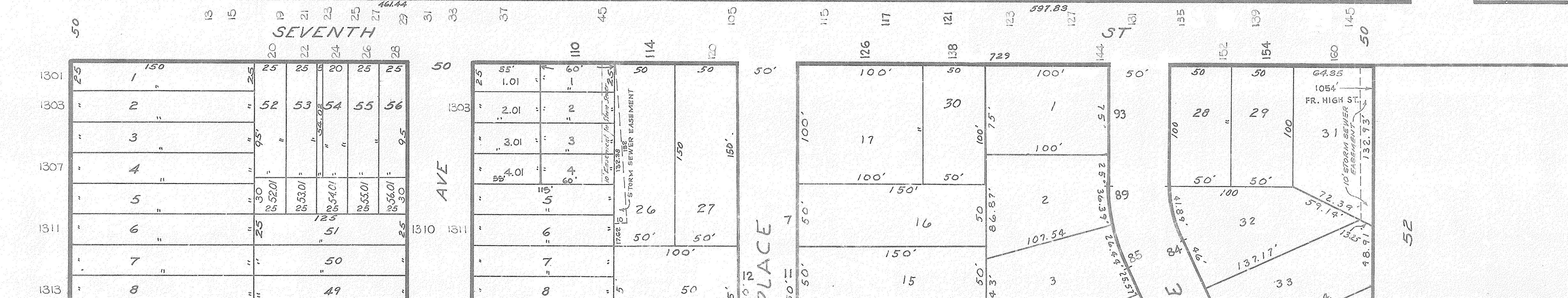
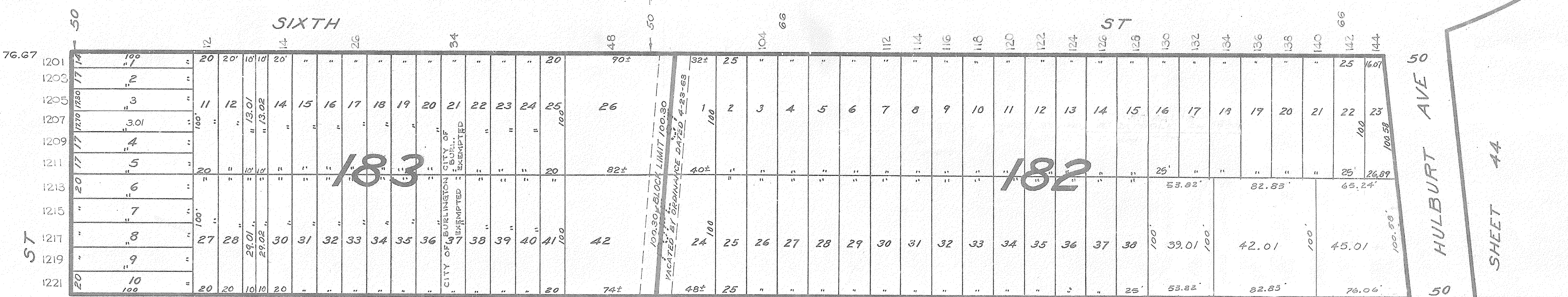
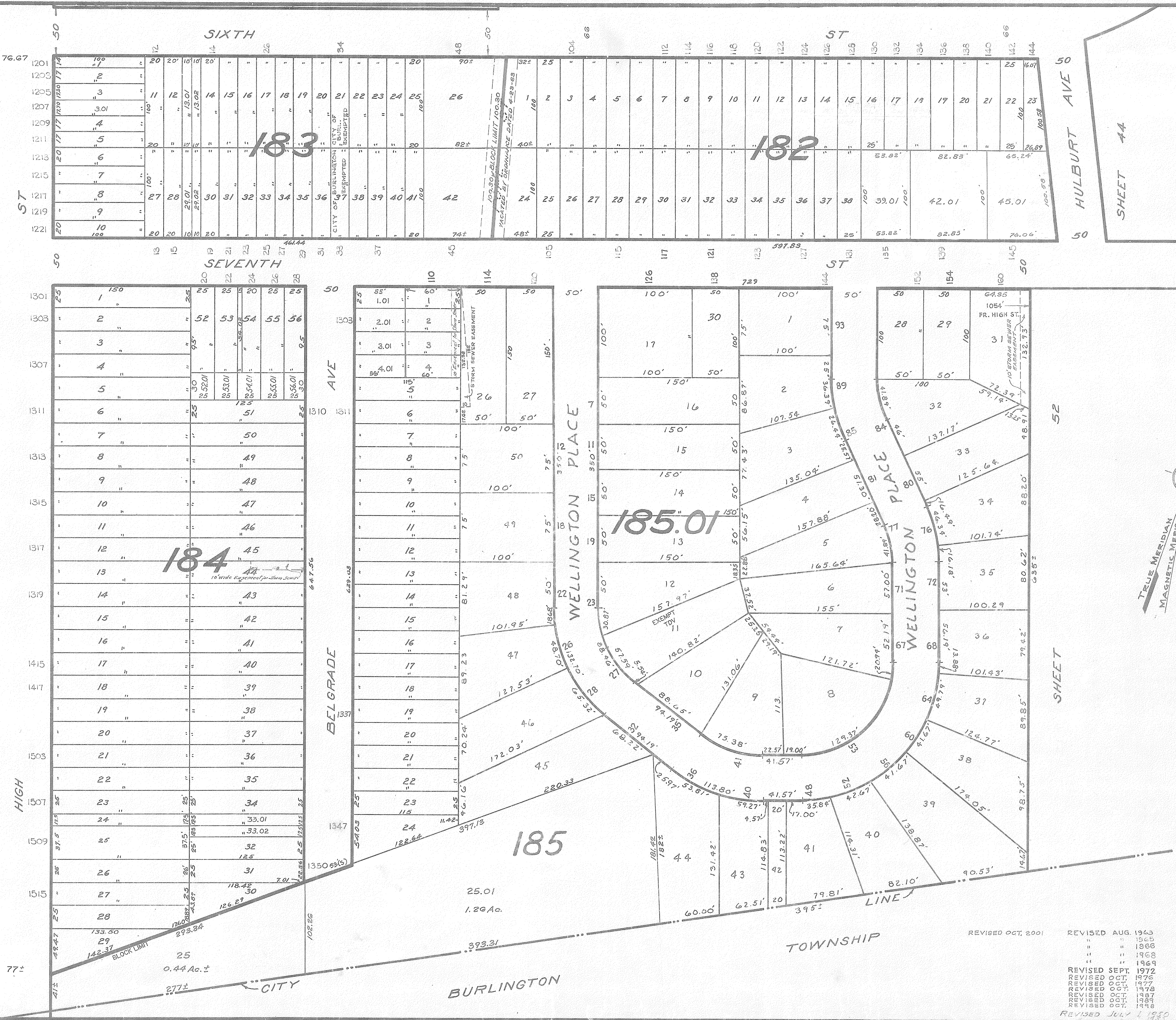
BENJ. A. SLEEPER  
MAY 1923

CITY ENGINEER  
SCALE: 1 IN = 50 FT.

12/28/07 DATE  
LOT CONSOLIDATION BLK 177, LOT 18.01 (FORMER LOTS 18, 19, 20)  
REVISION

SEE SHEET 26

SEE SHEET 26



DATE	REVISIONS	BY
12-29-07	MINOR SUBDIVISION	ERZ

REVISOR OCT, 2001

REVISOR AUG 1963

REVISOR OCT, 1965

REVISOR OCT, 1966

REVISOR OCT, 1968

REVISOR OCT, 1969

REVISOR SEPT, 1972

REVISOR OCT, 1976

REVISOR OCT, 1977

REVISOR OCT, 1978

REVISOR OCT, 1987

REVISOR OCT, 1988

REVISOR OCT, 1998

REVISOR JULY 1950

APRIL 1954

MAY 1955

JUNE 1957

AUG 1958

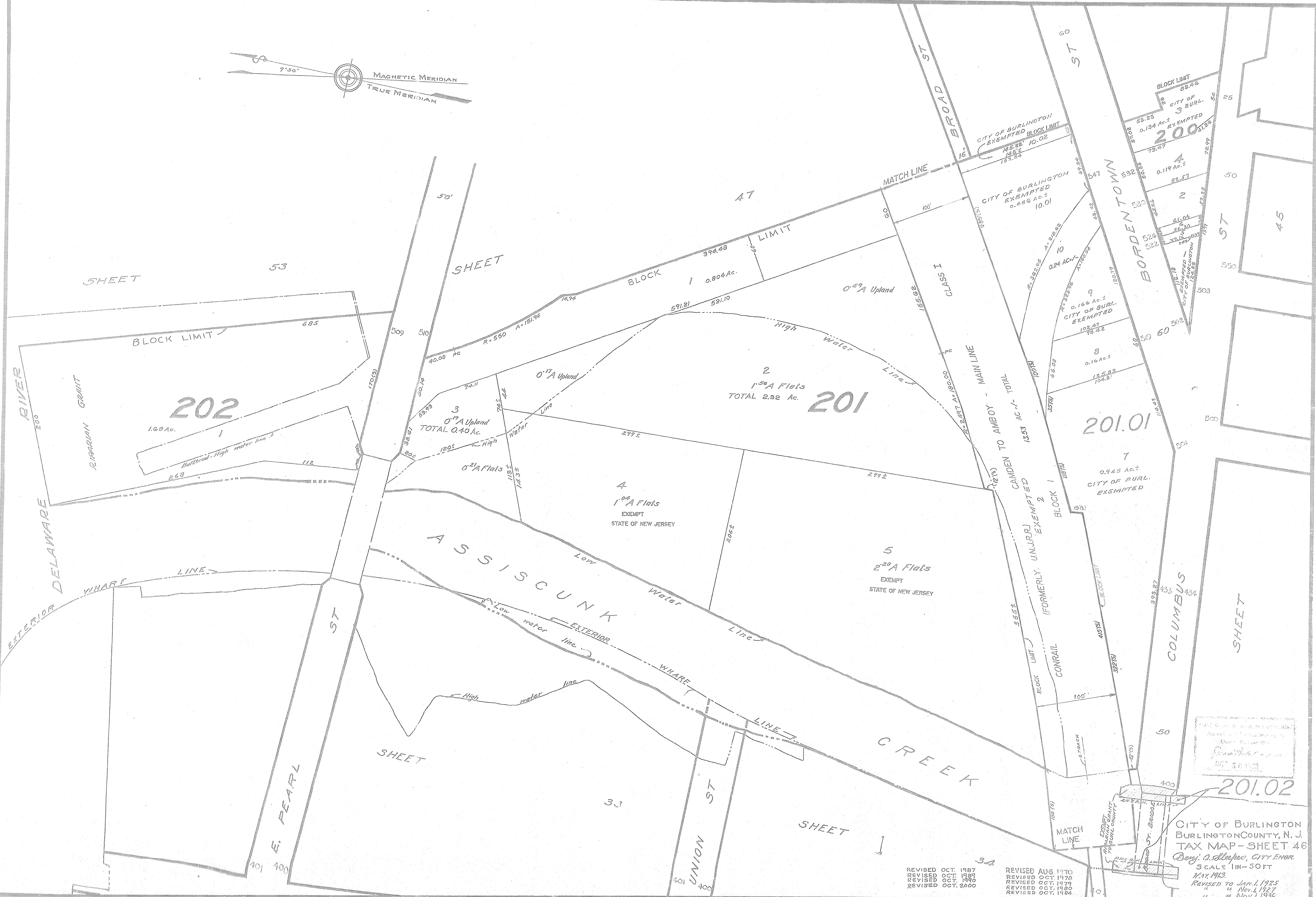
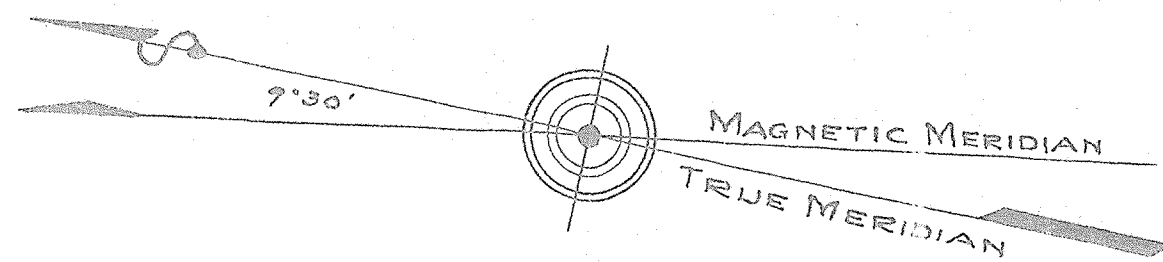
NOV 1959

CITY OF BURLINGTON  
BURLINGTON COUNTY, N. J.  
TAX MAP-SHEET 43  
By: A. Slepko, CITY ENGR.  
SCALE 1/4" = 50 FT  
MAY 1923  
REVISED TO NOV 1927  
" " NOV 1936  
" " JAN 1925  
" " JAN 1947









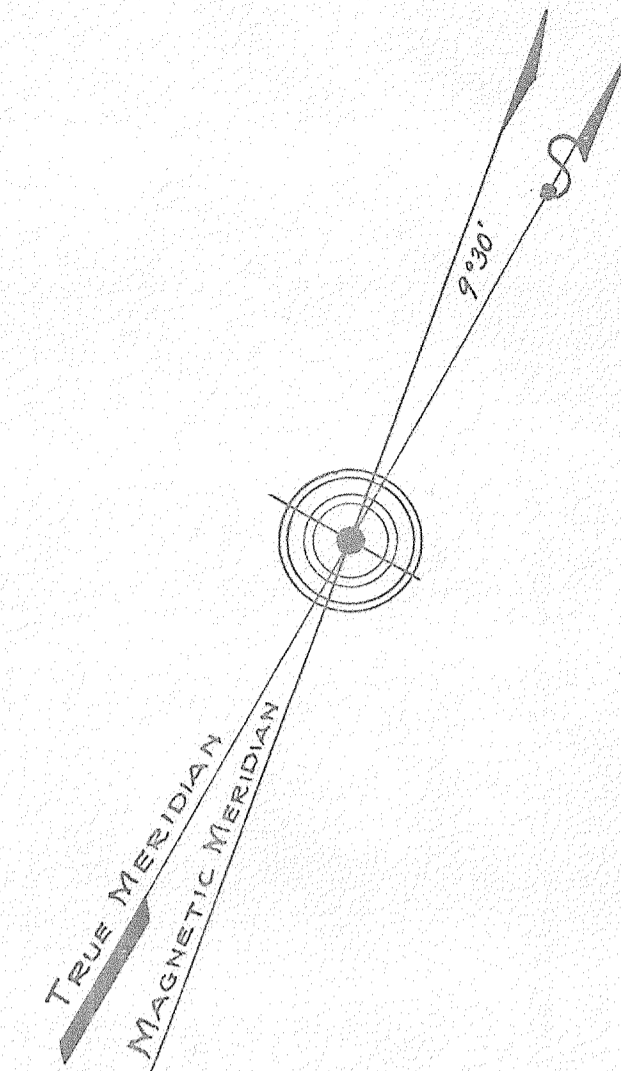
REVISED OCT. 1987  
REVISED OCT. 1989  
REVISED OCT. 1990  
REVISED OCT. 2000

REVISED AUG 1970  
REVISED OCT. 1978  
REVISED OCT. 1979  
REVISED OCT. 1980  
REVISED OCT. 1984

REVISED JUNE 1967  
" AUG 1959  
" 1962  
" 1962  
REVISED JULY 4, 1920  
" APRIL 1952  
" 1952  
" 1952

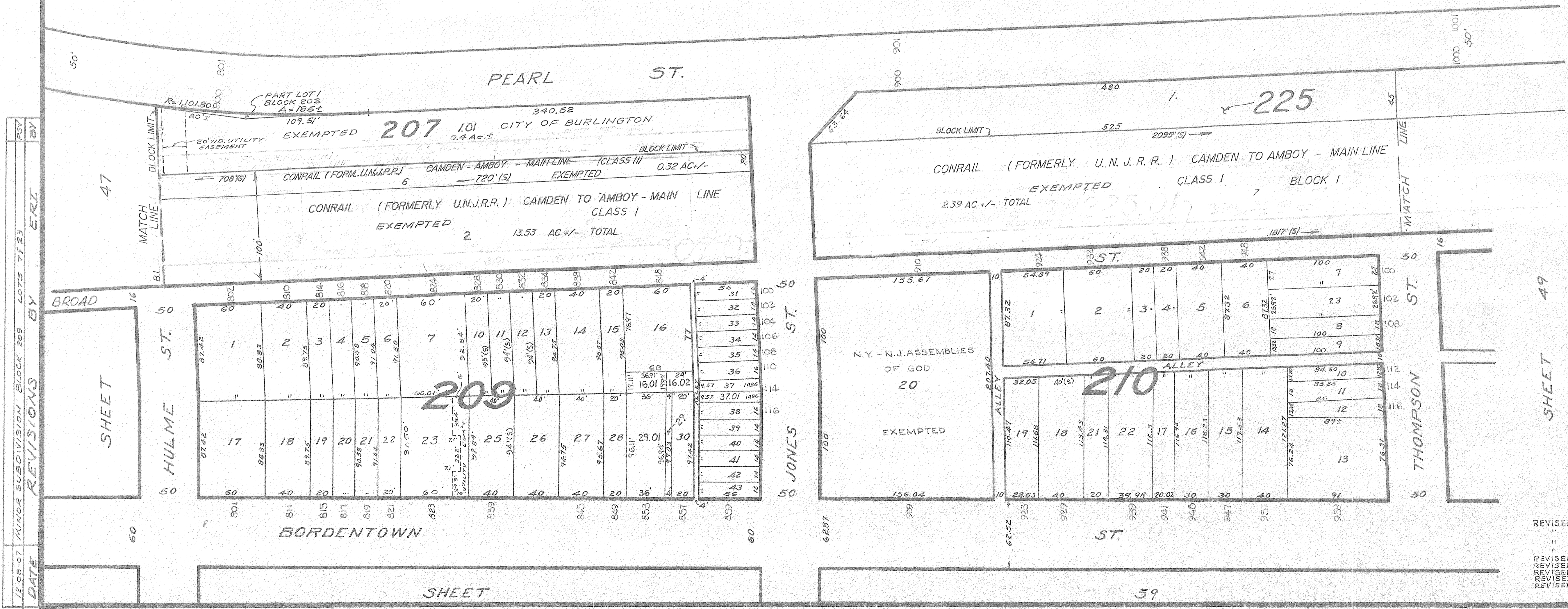
APPROVED FOR THE CITY ENGINEER  
BY  
CITY ENGINEER  
OCT 30 1989

CITY OF BURLINGTON  
BURLINGTON COUNTY, N. J.  
TAX MAP - SHEET 46  
Benj. O. Shepley, CITY ENGR.  
SCALE 1" = 50 FT  
MAY 1913  
REVISED TO JAN. 1, 1925  
" " Nov. 1, 1927  
" " Nov. 1, 1936



SHEET

53



12-08-07	MAJOR SUBDIVISION BLOCK 209 LOTS 17-23	BY	ERZ
DATE	REVISIONS	BY	ERZ

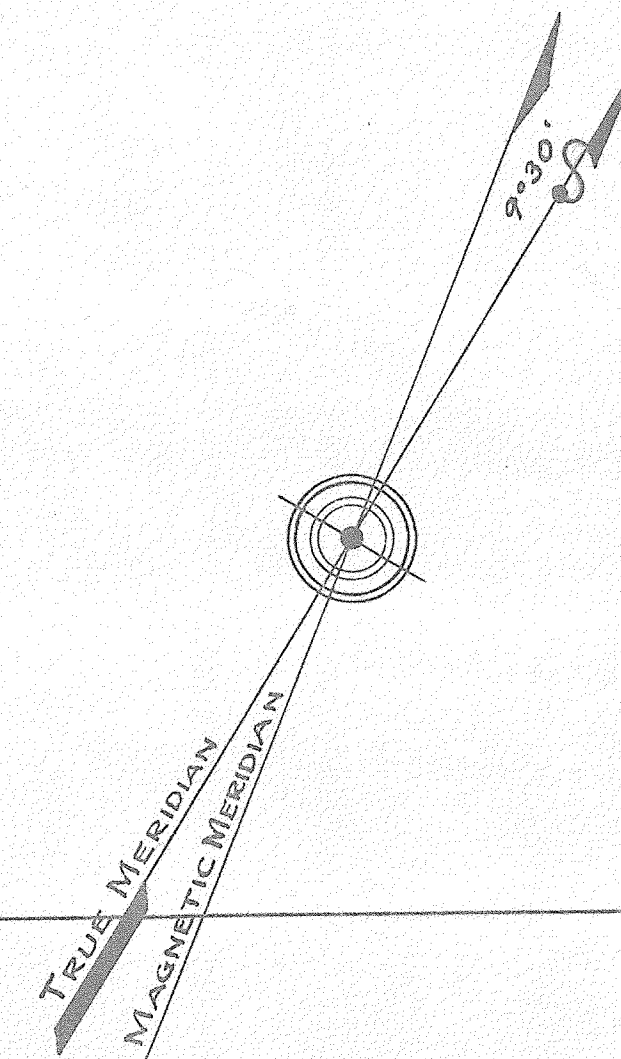
REVISED	AUG 1962
"	" 1965
"	" 1967
"	" 1973
"	" 1979
"	" 1987
"	" 1990
"	" 2000

CITY OF BURLINGTON  
 BURLINGTON COUNTY, N. J.  
 TAX MAP - SHEET 48  
*Benj. A. Pflieger, CITY ENGR.*  
 SCALE 1" = 50 FT.  
 MAY 1923  
 REVISED TO JAN. 1, 1925  
 " " NOV. 1, 1927  
 " " NOV. 1, 1936

REVISED JUNE 1957  
 " " Aug 1959  
 " " JULY 1, 1950  
 " " " 1953  
 " " APRIL 1954  
 " " MAY 1955

SEE SHEET 53

PEARL ST.



3. 1.41 Acres.

BLOCK 1

CONRAIL - (FORMERLY U. N. J. R. R.) CAMDEN TO AMBOY - MAIN LINE CLASS 1

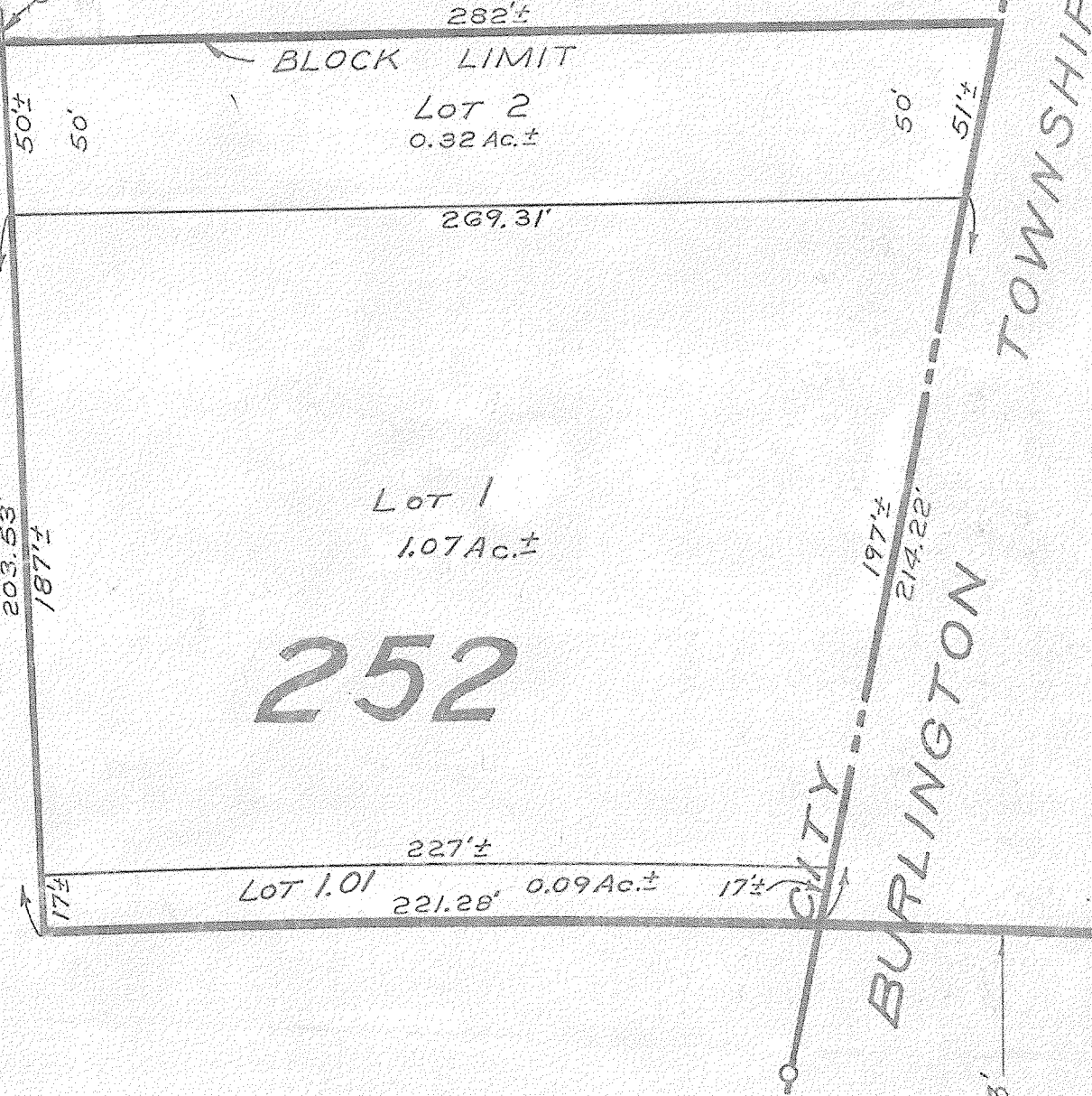
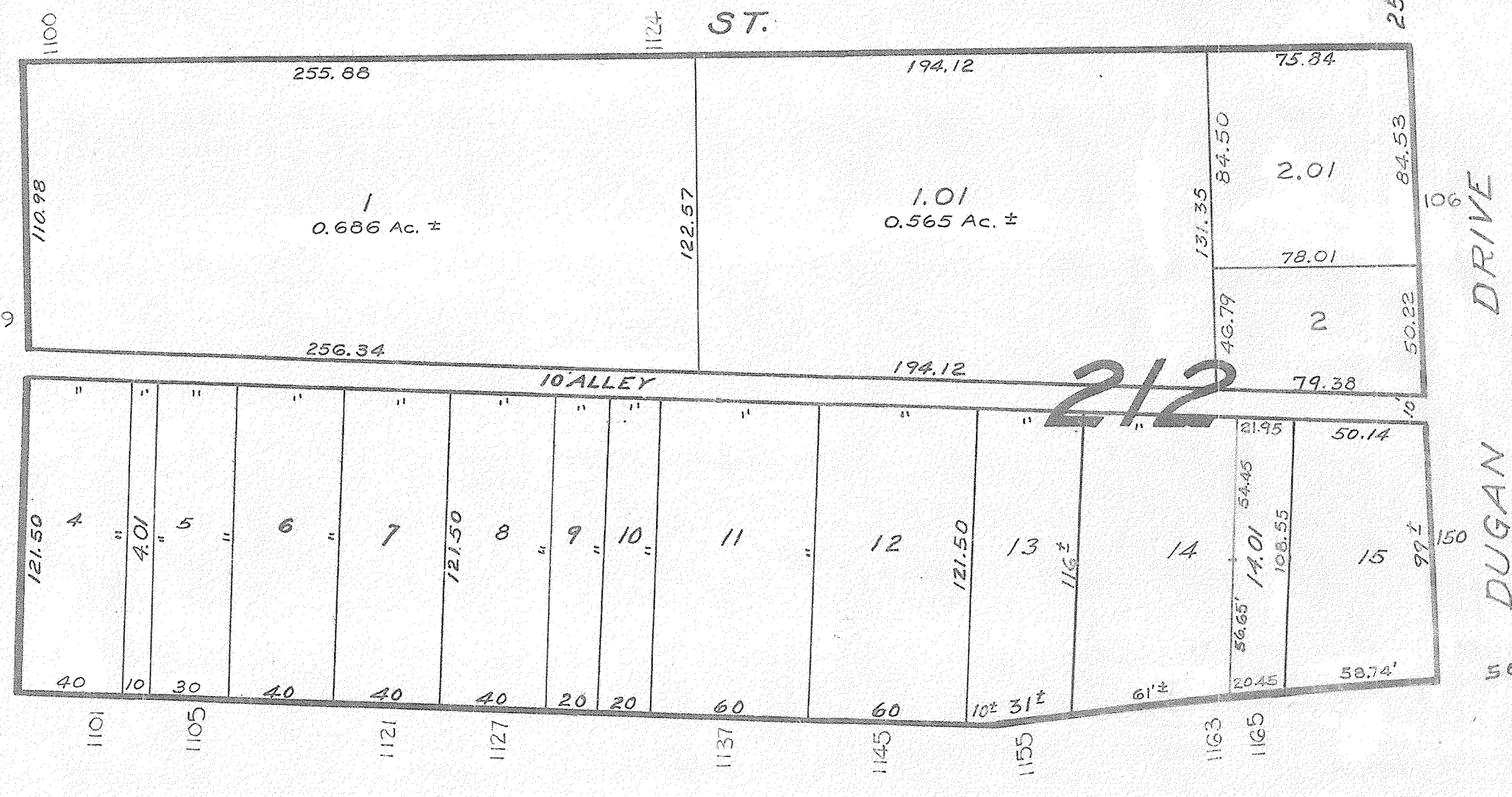
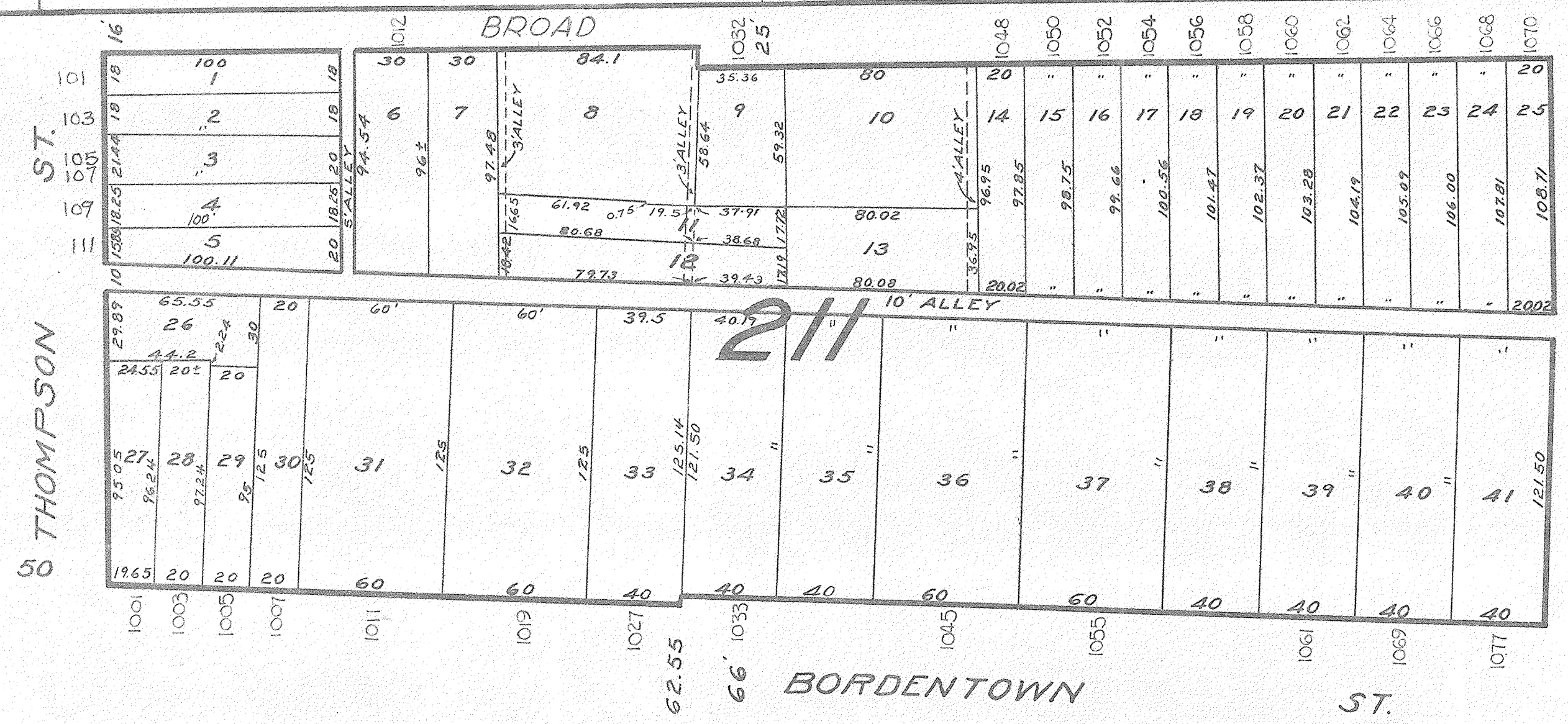
- EXEMPTED -

2.39 AC +/- TOTAL

225

22501

BROAD



SHEET

59

HIGHWAY

SHEET

53

STATE

CITY OF BURLINGTON, N. J. TAX MAP - SHEET 48

Benj. A. Shapiro CITY ENGR.

SCALE 1" = 50 FT

MAY 1983

REVISED TO JAN. 1, 1985

REVISED TO NOV. 1, 1987

REVISED TO JAN. 1, 1997

REVISIONS: REVISED OCT., 1975; REVISED OCT., 1979; REVISED OCT., 1987; REVISED OCT., 1991; REVISED OCT., 1992; REVISED OCT., 2000; REVISED JULY 1, 1950; REVISED APRIL - 1954; MAY - 1956; JUNE - 1957; AUG - 1958; 1959; 1962; 1964; 1968

SHEET 47

SHEET 59

COLUMBUS ST.

ST.

60

401

50

702

512.43

400

401

402

403

404

405

406

407

408

409

410

411

412

413

414

415

416

417

418

419

420

421

422

423

424

425

426

427

428

429

430

431

432

433

434

435

436

437

438

439

440

441

442

443

444

445

446

447

448

449

450

451

452

453

454

455

456

457

458

459

460

461

462

463

45

SHEET

LOGAN ST.

501

505

506

507

508

509

510

511

512

513

514

515

516

517

518

519

520

521

522

523

524

525

526

527

528

529

530

531

532

533

534

535

536

537

538

730

41.90

41.87

28.07

28.06

27.97

28.04

28.04

28.04

28.04

28.04

28.04

28.04

28.04

28.04

28.04

28.04

28.04

28.04

28.04

28.04

28.04

28.04

28.04

28.04

28.04

28.04

28.04

28.04

28.04

28.04

28.04

28.04

28.04

28.04

28.04

28.04

28.04

28.04

28.04

28.04

28.04

28.04

28.04

28.04

28.04

28.04

28.04

28.04

28.04

28.04

28.04

28.04

28.04

28.04

28.04

28.04

28.04

28.04

28.04

28.04

28.04

28.04

28.04

28.04

28.04

28.04

28.04

401

402

403

404

405

406

407

408

409

410

411

412

413

414

415

416

417

418

419

420

421

422

423

424

425

426

427

428

429

430

431

432

433

434

435

436

437

438

439

440

441

442

443

444

445

446

447

448

449

450

451

452

453

454

455

456

457

458

459

460

461

462

463

464

465

466

467

468

401

402

403

404

405

406

407

408

409

410

411

412

413

414

415

416

417

418

419

420

421

422

423

424

425

426

427

428

429

430

431

432

433

434

435

436

437

438

439

440

441

442

443

444

445

446

447

448

449

450

451

452

453

454

455

456

457

458

459

460

461

462

463

464

465

466

467

468

401

402

403

404

405

406

407

408

409

410

411

412

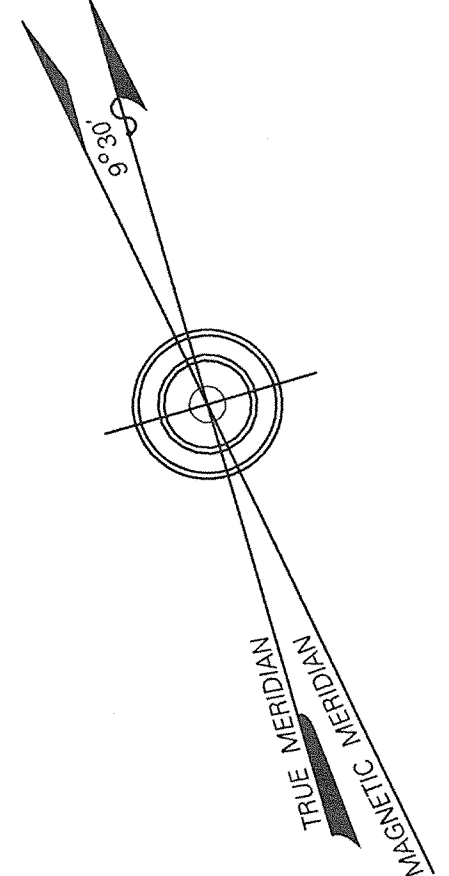
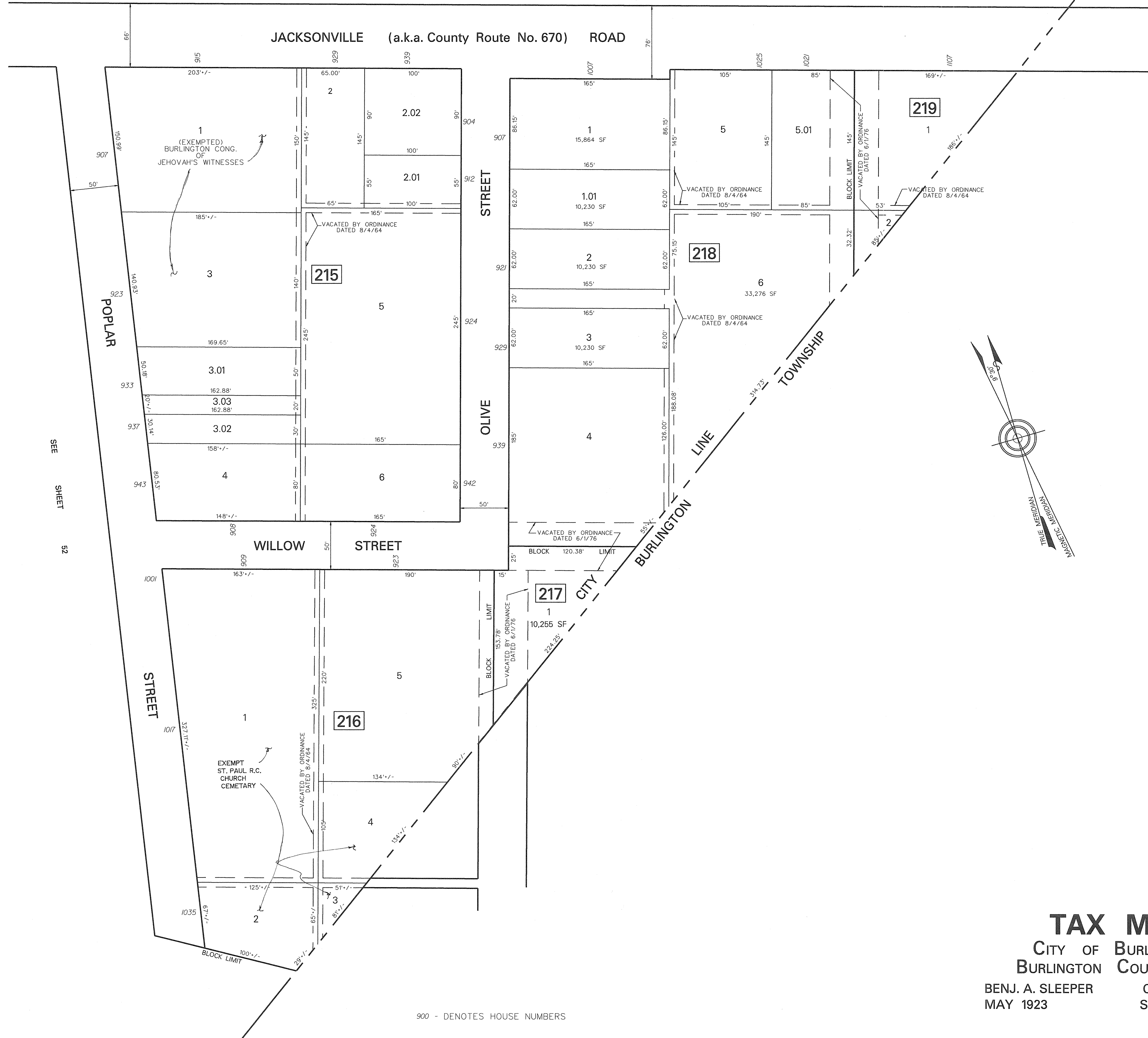
413

414

415

DATE	NAME OF P.L.S.	LICENSE # OF P.L.S.
12/07/07	JOHN L. SCOTT	N.J.P.L.S. #37957

SEE SHEET 52



SEE SHEET 52

900 - DENOTES HOUSE NUMBERS

# TAX MAP

CITY OF BURLINGTON  
BURLINGTON COUNTY, N.J.

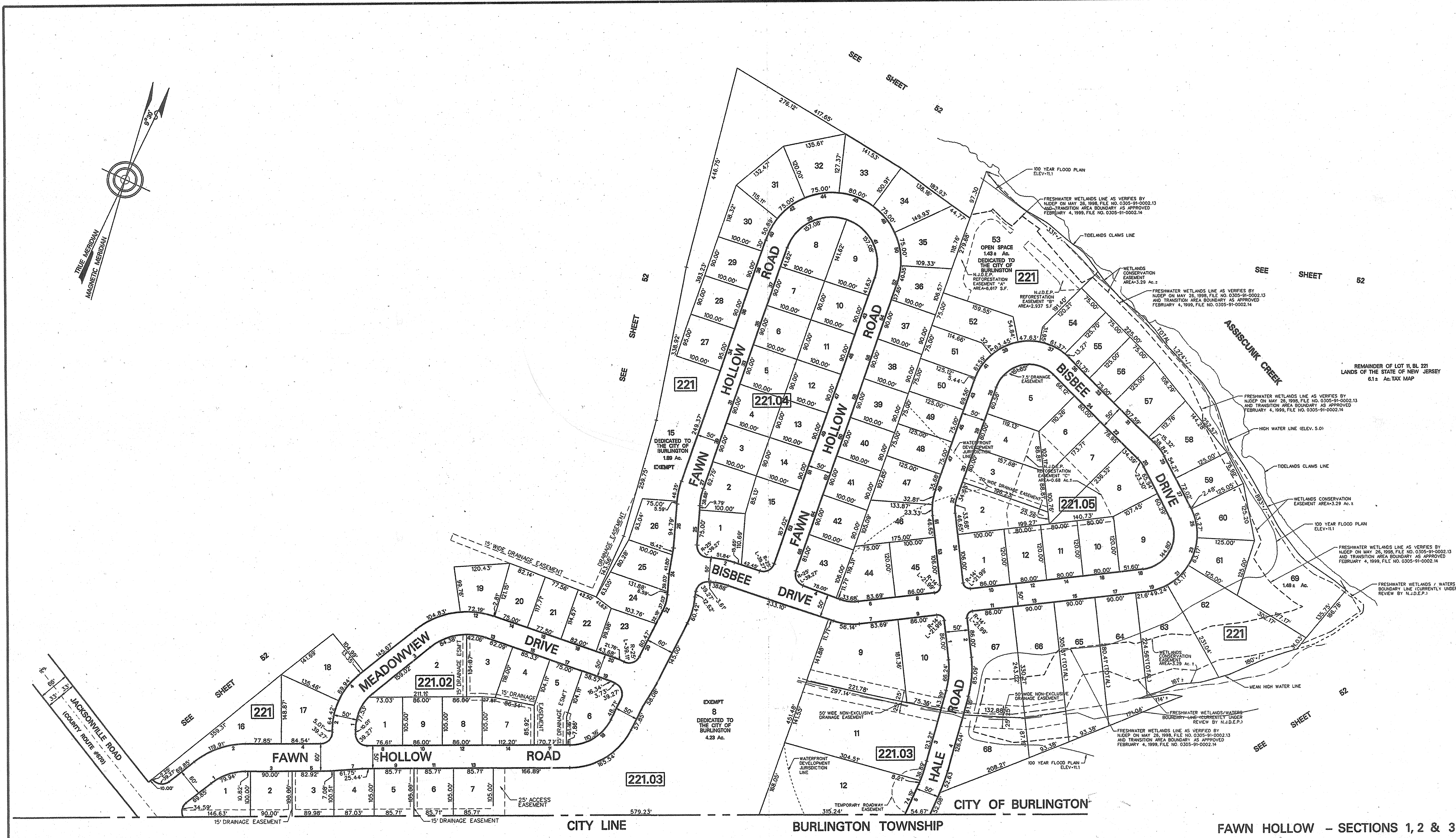
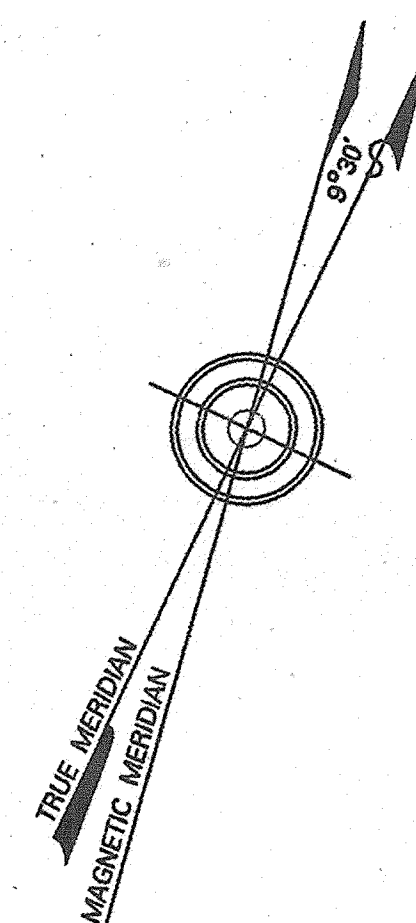
BENJ. A. SLEEPER CITY ENGINEER  
MAY 1923 SCALE: 1 IN = 50 FT.

12/07/07 REVISION  
DATE REVISED BLOCK 217 LOT 1

THIS SHEET IS A DIGITIZED COPY OF THE TAX MAP ORIGINALLY PREPARED BY BENJ. A. SLEEPER THE ORIGINAL IS ON FILE IN THE OFFICE OF THE TOWNSHIP ENGINEER







FAWN HOLLOW - SECTIONS 1, 2 & 3

CITY OF BURLINGTON  
BURLINGTON COUNTY, N.J.  
TAX MAP - SHEET 52.01  
JEFFREY P. TAYLOR, P.E. CITY ENGINEER  
OCTOBER 1998 SCALE: 1 in = 100 ft.

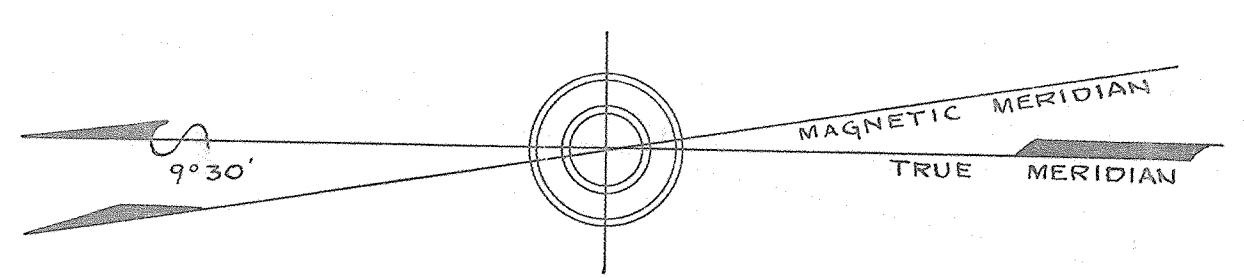
DIGITIZED BY:  
HAROLD R. CONOVER  
NEW JERSEY LICENSED LAND SURVEYOR No. 11657  
ENVIRONMENTAL RESOLUTIONS, INC.  
124 GAITHER DRIVE, SUITE 160, MT. LAUREL, NEW JERSEY

NOTE: AREA INCREASE GIVEN ON THIS MAP DOES NOT INCLUDE ROAD AREAS.  
REVISED OCTOBER 1999









BURLINGTON CITY LINE  
TOWNSHIP

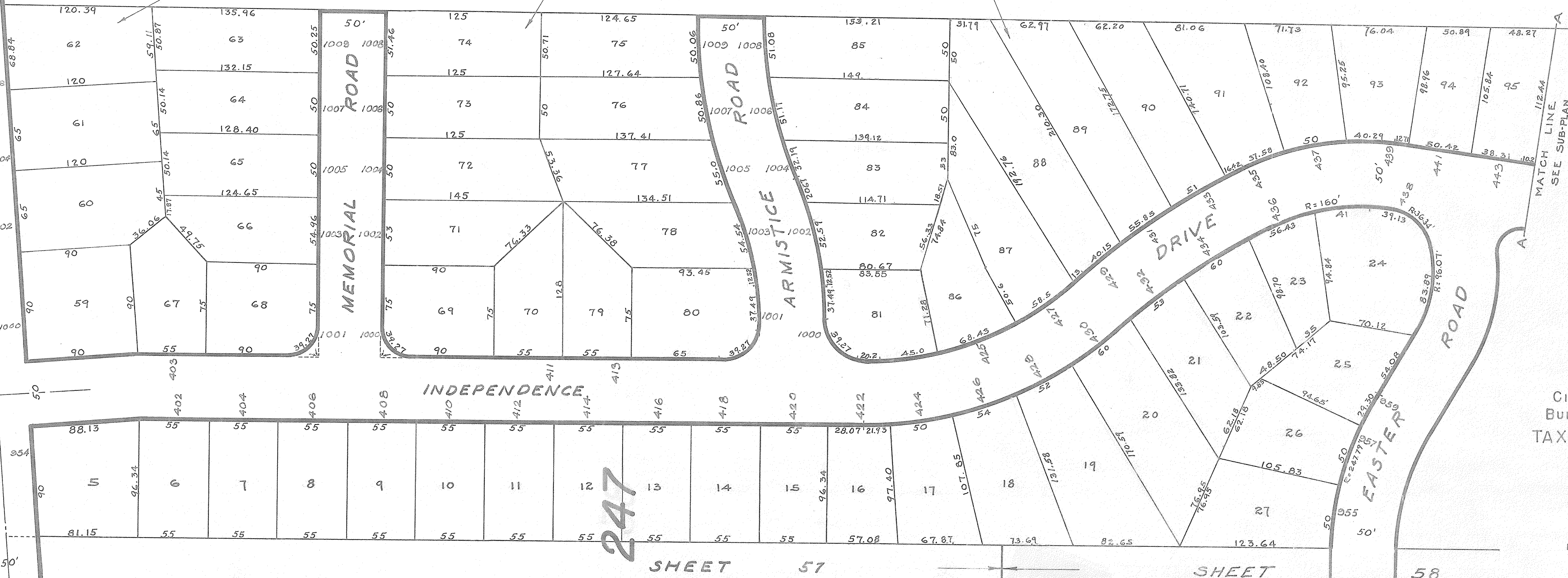
SHEET 52

SHEET 52

SHEET 52

SHEET 53

COLUMBUS ROAD



MEMORIAL ROAD

ARMISTICE DRIVE

EASTER ROAD

INDEPENDENCE DRIVE

VALENTINE ROAD

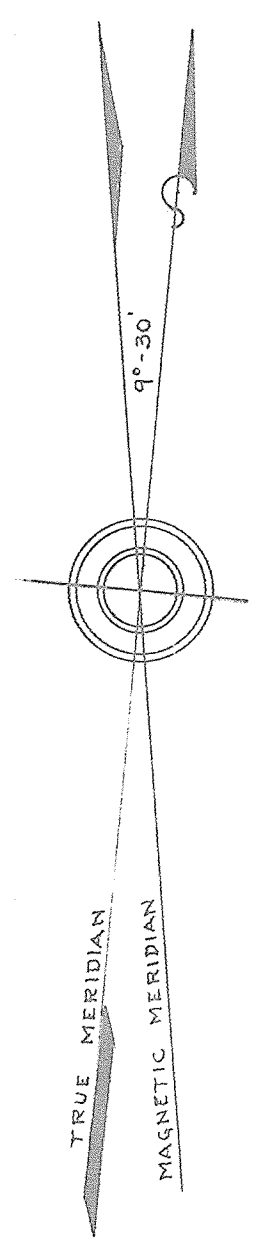
SUB-PLAN

CITY OF BURLINGTON  
BURLINGTON COUNTY, N.J.  
TAX MAP - SHEET 56

SCALE 1" = 50 FT.  
JULY 1931  
Revised July, 1953  
" APRIL 1954  
" " 1955  
" MAY 1956  
" JUNE 1957  
" Aug 1958  
REVISED AUG. 1962  
" " 1965  
" " 1966  
" " 1969  
REVISED OCT., 1980  
REVISED OCT., 1984  
REVISED OCT. 1987

SHEET 57

SHEET 58



SHEET 52

SHEET 58

SHEET 56

COLUMBUS PARK

CITY OF BURLINGTON  
BURLINGTON COUNTY, N.J.

TAX MAP - SHEET 57

SCALE: 1" = 50 FT.

FEBRUARY 12, 1953  
Revised July 1, 1953  
" April 1, 1954  
" " 1955  
" MAY 1956  
" JUNE 1957  
Revised JUNE 1950  
" AVE 1951  
" " 1962  
REVISED OCT. 1967



CITY OF BURLINGTON  
 BURLINGTON COUNTY, N.J.  
 TAX MAP - SHEET 58

SCALE: 1" = 50 FT.  
 JUNE 2, 1953  
 REVISED APRIL 1, 1954  
 " " 1955  
 " " 1956  
 " JUNE 17, 57  
 REVISED AUG. 1966  
 " AUG. 1967  
 " OCT. 1967  
 " 1962  
 " 1965

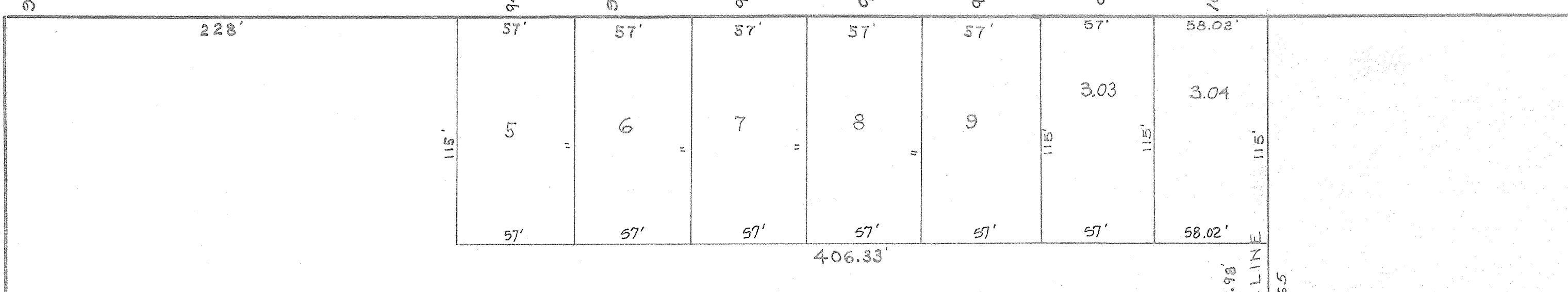
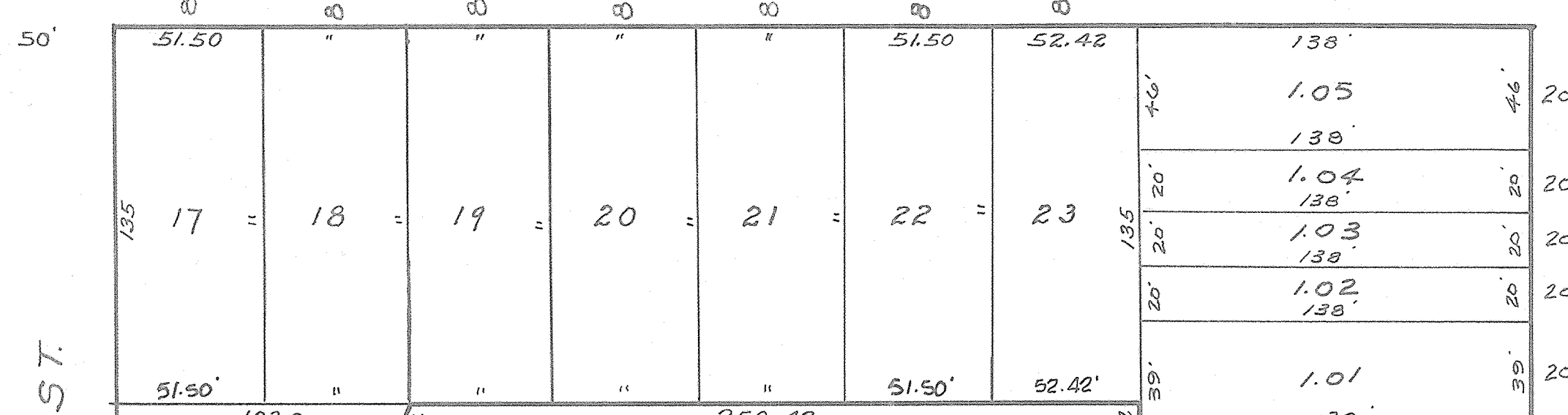
SHEET

48

SHEET 49

BORDENTOWN

ST.



NEPTUNE AVE

SHEET

HULME

NEPTUNE AVE.

228

CITY OF BURLINGTON EXEMPTED

1.87 Ac. ±

COLUMBUS

SHEET

STATE

227

4.27 Ac. ±

ROUTE #130

HIGHWAY

BORDENTOWN

ST.

227

0.34 Ac. ±

STATE ROUTE #130

HIGHWAY

CITY OF BURLINGTON  
BURLINGTON COUNTY, N.J.  
TAX MAP - SHEET 59

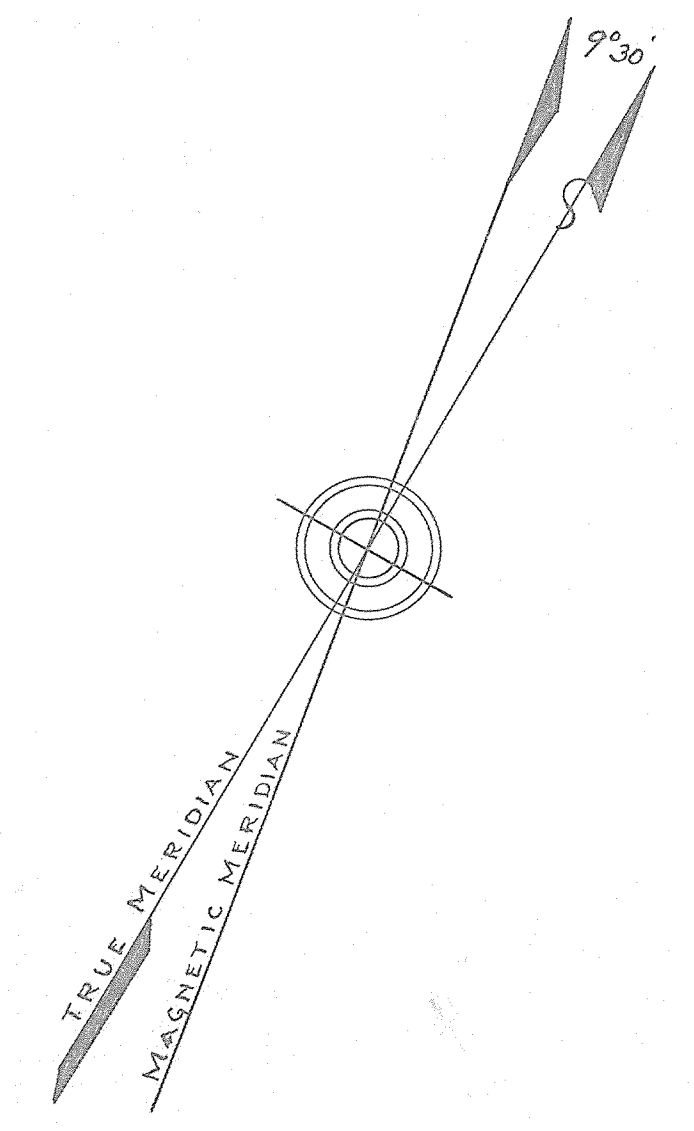
REVISED OCT. 1971  
REVISED OCT. 1985  
REVISED OCT. 1987  
REVISED OCT. 1989  
REVISED OCT. 1989

SCALE 1/4" = 50 FT  
FEB 1956

REVISED  
MAY 1956  
JUNE 1957  
1958

AUG 1959  
AUG 1960  
AUG 1961  
AUG 1963  
AUG 1965  
AUG 1967

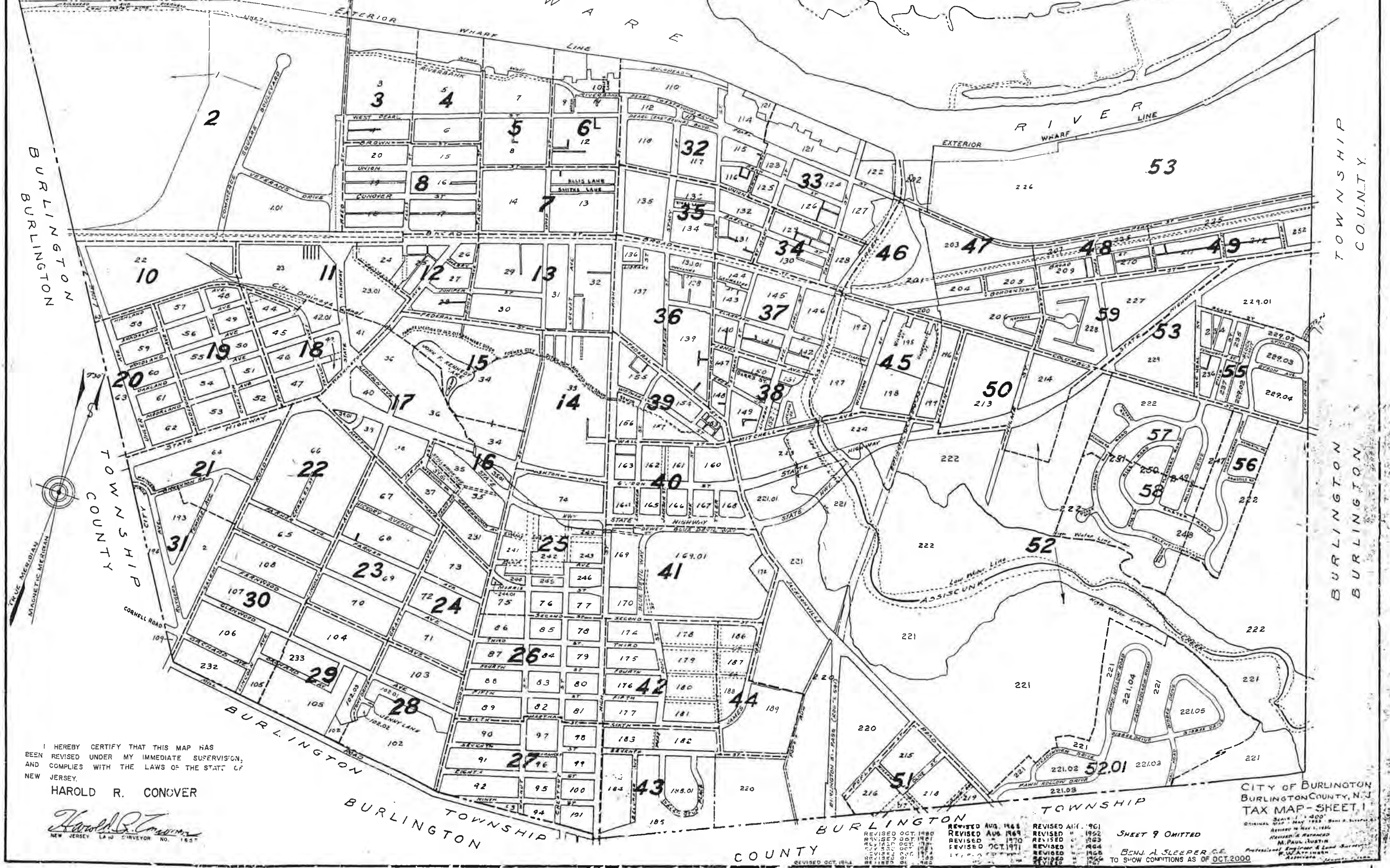
DATE	REVISIONS BY	BY
12-04-07	MAJOR SUBDIVISION BLOCK 228 LOT 1	ERL





REVISIONS			REVISIONS		
DATE	NAME OF L.S.	LIC. NO.	DATE	NAME OF L.S.	LIC. NO.
10/31/93	HAROLD R. CONOVER	11657	OCT. 1997	HAROLD R. CONOVER	11657
OCT. 1994	HAROLD R. CONOVER	11657	OCT. 1998	HAROLD R. CONOVER	11657
OCT. 1995	HAROLD R. CONOVER	11657	OCT. 1999	HAROLD R. CONOVER	11657
OCT. 1996	HAROLD R. CONOVER	11657	OCT. 2000	HAROLD R. CONOVER	11657

NOTE: BLOCK 230 IS COMPLETELY DETAILED ON SHEET 24.



I HEREBY CERTIFY THAT THIS MAP HAS BEEN REVISED UNDER MY IMMEDIATE SUPERVISION, AND COMPLIES WITH THE LAWS OF THE STATE OF NEW JERSEY.

HAROLD R. CONOVER

*Harold R. Conover*  
NEW JERSEY LAND SURVEYOR NO. 1657

CITY OF BURLINGTON  
BURLINGTON COUNTY, N.J.  
TAX MAP - SHEET 1

REVISED	DATE	BY	REVISED	DATE	BY
REVISED	OCT. 1980	...	REVISED	AUG. 1968	...
REVISED	OCT. 1981	...	REVISED	AUG. 1969	...
REVISED	OCT. 1982	...	REVISED	OCT. 1970	...
REVISED	OCT. 1983	...	REVISED	OCT. 1971	...
REVISED	OCT. 1984	...	REVISED	...	...
REVISED	OCT. 1985	...	REVISED	...	...
REVISED	OCT. 1986	...	REVISED	...	...
REVISED	OCT. 1987	...	REVISED	...	...
REVISED	OCT. 1988	...	REVISED	...	...
REVISED	OCT. 1989	...	REVISED	...	...
REVISED	OCT. 1990	...	REVISED	...	...
REVISED	OCT. 1991	...	REVISED	...	...
REVISED	OCT. 1992	...	REVISED	...	...
REVISED	OCT. 1993	...	REVISED	...	...
REVISED	OCT. 1994	...	REVISED	...	...
REVISED	OCT. 1995	...	REVISED	...	...
REVISED	OCT. 1996	...	REVISED	...	...
REVISED	OCT. 1997	...	REVISED	...	...
REVISED	OCT. 1998	...	REVISED	...	...
REVISED	OCT. 1999	...	REVISED	...	...
REVISED	OCT. 2000	...	REVISED	...	...

KEY MAP